



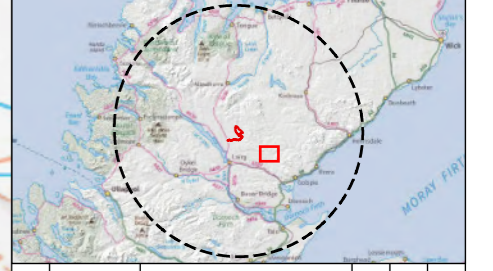
- Legend:**
- Site Boundary
 - + Proposed Turbine Locations
 - 5 km Intervals from Outer Turbines
 - 45 km LVIA Study Area
 - V 27° Field of View
 - V 39.6° Field of View
 - V 65.5° Field of View

AOD: 158 m
 E: 272920 N: 908934
 Nearest Chleainsaid turbine: 6
 Distance to nearest turbine: 13.05 km

VP7 - This viewpoint is located on the minor road to the west of the settlement of Rhilochan.

Notes:
 This map contains data from the following sources:
 ESB, RSK, LUC, NatureScot, SUSTRANS, LDWA, HLC

Coordinate System: British National Grid
 Projection: Transverse Mercator
 Datum: OSGB 1936
 Units: Meter

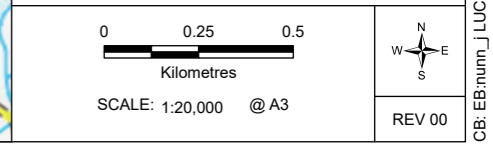


Rev	Date	Description	Drm	Chk	App
00	22/10/2021	First Draft	JN	NE	NE

Chleainsaid Wind Farm



TITLE: Figure 6THC.2.7: Viewpoint 7 Rhilochan



Extent of 50mm single frame used to construct panorama



OS reference: 272920E 908934N
Distance to nearest turbine: 13.05 km


Camera: Nikon D750
Focal Length: 50mm vertical (27°) x 28mm horizontal (65.5°)
Camera height: 1.5 m

Photography Date: 22/02/2021
Photography Time: 10:00

The images contained on this page and the following page are not representative of scale and distance from the actual viewpoint and show the wind farm development in its wider landscape context only.



Existing View



Wireline

THC Figure: 6.2.7b
Viewpoint 7: Rhilochan



OS reference: 272920E 908934N
 Distance to nearest turbine: 13.05 km

Camera: Nikon D750
 Focal Length: 50mm
 Camera height: 1.5 m

Photography Date: 22/02/2021
 Photography Time: 10:00

Chleasaid Wind Farm
THC Figure: 6.2.7c
Viewpoint 7: Rhilochan

When viewed at a comfortable arm's length (approx. 500mm), this printed image is representative of our detailed central vision, but is not representative of scale and distance.



OS reference: 272920E 908934N
 Distance to nearest turbine: 13.05 km

Camera: Nikon D750
 Focal Length: 75mm
 Camera height: 1.5 m

Photography Date: 22/02/2021
 Photography Time: 10:00

Chleasaid Wind Farm
THC Figure: 6.2.7d
Viewpoint 7: Rhilochan

This image should be viewed at a comfortable arm's length (approx. 500mm)



OS reference: 272920E 908934N
 Distance to nearest turbine: 13.05 km

Camera: Nikon D750
 Focal Length: 75mm
 Camera height: 1.5 m

Photography Date: 22/02/2021
 Photography Time: 10:00

Chleansaid Wind Farm
 THC Figure: 6.2.7e

This image should be viewed at a comfortable arm's length (approx. 500mm)

Viewpoint 7: Rhilochan - Monochrome Analysis