

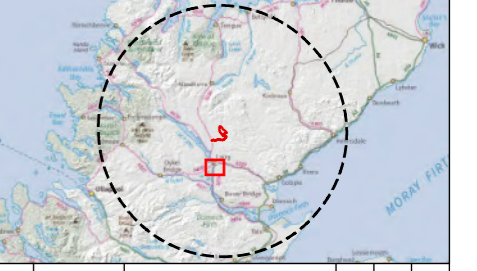
- Legend:**
- Site Boundary
  - + Proposed Turbine Locations
  - 5 km Intervals from Outer Turbines
  - 45 km LVIA Study Area
  - V 27° Field of View
  - V 39.6° Field of View
  - V 65.5° Field of View

AOD: 136 m  
 E: 258725 N: 903925  
 Nearest Chleainsaid turbine: 1  
 Distance to nearest turbine: 12.34 km

VP6 - This viewpoint is located on a minor road at Torroble, east of the A836 to the south of the settlement of Lairg.

**Notes:**  
 This map contains data from the following sources:  
 ESB, RSK, LUC, NatureScot, SUSTRANS, LDWA, HLC

Coordinate System: British National Grid  
 Projection: Transverse Mercator  
 Datum: OSGB 1936  
 Units: Meter

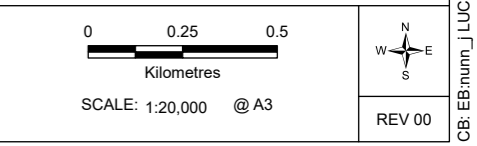


Rev	Date	Description	Drn	Chk	App
00	22/10/2021	First Draft	JN	NE	NE

**Chleainsaid Wind Farm**



**TITLE:**  
 Figure 6THC.2.6: Viewpoint 6  
 A836 south of Lairg (Torroble)





Extent of 50mm single frame used to construct panorama



Photomontage

OS reference: 258725E 903925N  
Distance to nearest turbine: 12.34 km

Camera: Nikon D750  
Focal Length: 50mm vertical (27°) x 28mm horizontal (65.5°)  
Camera height: 1.5 m


Photography Date: 22/02/2021  
Photography Time: 13:55

*The images contained on this page and the following page are not representative of scale and distance from the actual viewpoint and show the wind farm development in its wider landscape context only.*





Existing View



Creag Riabhach

Chleansaid

Strath Tirry

Wireline

THC Figure: 6.2.6b  
Viewpoint 6: A836 south of Lairg (Torroble)





OS reference: 258725E 903925N  
Distance to nearest turbine: 12.34 km

Camera: Nikon D750  
Focal Length: 50mm  
Camera height: 1.5 m

Photography Date: 22/02/2021  
Photography Time: 13:55

Chleansaid Wind Farm  
THC Figure: 6.2.6c

When viewed at a comfortable arm's length (approx. 500mm), this printed image is representative of our detailed central vision, but is not representative of scale and distance.

**Viewpoint 6: A836 south of Lairg (Torroble)**





OS reference: 258725E 903925N  
 Distance to nearest turbine: 12.34 km

Camera: Nikon D750  
 Focal Length: 75mm  
 Camera height: 1.5 m

Photography Date: 22/02/2021  
 Photography Time: 13:55

Chleasaid Wind Farm  
 THC Figure: 6.2.6d

This image should be viewed at a comfortable arm's length (approx. 500mm)

**Viewpoint 6: A836 south of Lairg (Torroble)**





OS reference: 258725E 903925N  
 Distance to nearest turbine: 12.34 km

Camera: Nikon D750  
 Focal Length: 75mm  
 Camera height: 1.5 m

Photography Date: 22/02/2021  
 Photography Time: 13:55

Chleainsaid Wind Farm  
 THC Figure: 6.2.6e

This image should be viewed at a comfortable arm's length (approx. 500mm)

**Viewpoint 6: A836 south of Lairg (Torroble) - Monochrome Analysis**