

- Legend:**
- Site Boundary
  - + Proposed Turbine Locations
  - 5 km Intervals from Outer Turbines
  - 45 km LVIA Study Area
  - o Viewpoint
  - ∠ 53.5° Field of View
  - ∠ 90° Field of View

- Potential Turbine Visibility (Tip Height)**
- 1 - 4 Turbines Visible
  - 5 - 8 Turbines Visible
  - 9 - 12 Turbines Visible
  - 13 - 16 Turbines Visible

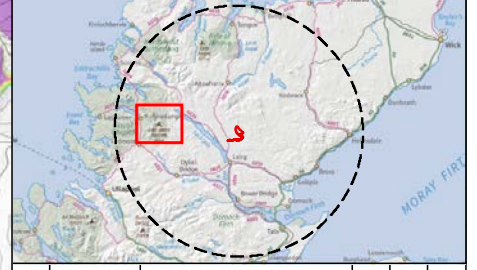
**Notes:**  
 The ZTV is calculated to turbine tip height (200 m for T1-T11, T16 and 180 m for T12-T15) from a viewing height of 2 m above ground level.

The terrain model assumes bare ground and is derived from OS Terrain 5 height data (obtained in September 2021).

Earth curvature and atmospheric refraction have been taken into account. The ZTV was calculated using ArcMap 10.8.1.

**Notes:**  
 This map contains data from the following sources:  
 ESB, RSK, LUC, NatureScot, SUSTRANS, LDWA, HLC

Coordinate System: British National Grid  
 Projection: Transverse Mercator  
 Datum: OSGB 1936  
 Units: Meter

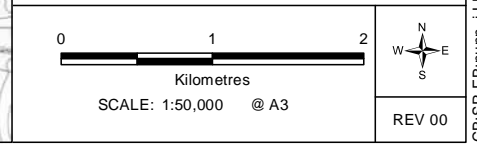


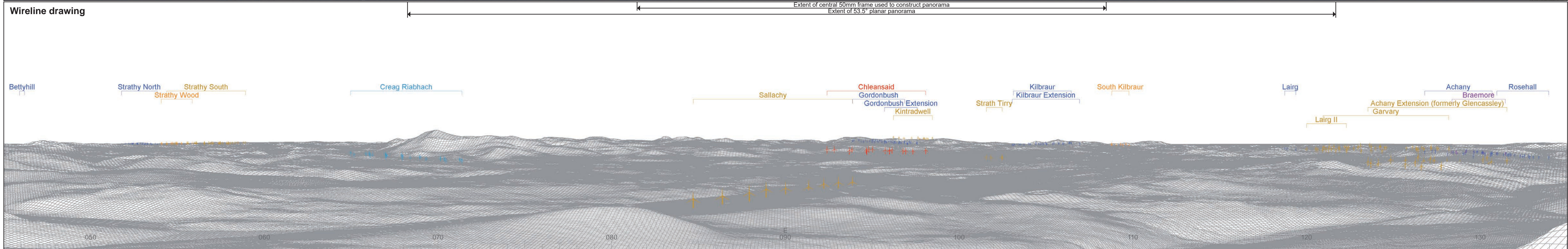
Rev	Date	Description	Drn	Chk	App
00	22/10/2021	First Draft	JN	NE	NE

**Cleansaid Wind Farm**



**TITLE:** Figure 6.2.12: Viewpoint 12 Ben More Assynt








Baseline photograph

This image provides landscape and visual context only



© Crown copyright and database rights 2021. Ordnance Survey data. Licence number: 0100051673



OS reference: 231815E 920123N  
 AOD: 994 m  
 Direction of view: 180°  
 Nearest turbine: 28.75 km

Horizontal field of view: 90° (cylindrical projection)  
 Principal distance: 522 mm  
 Paper size: 841 x 297 mm (half A1)  
 Correct printed image size: 820 x 260 mm

Camera: Sony ILCE-7RM3  
 Lens: 50mm Fixed Focal Length  
 Camera height: 1.5 m


Photography Date: 19/09/2020  
 Photography Time: 17:50:00

Wind Farm Developments key  
 (by status):

Proposed scheme  
 Operational  
 Under construction

Consented  
 Application  
 Appeal/PLI

16 15 10 14 9 11 13 12 8 4 7 6 3 5 2 1



Wireline drawing

View flat at a comfortable arm's length

OS reference: 231815E 920123N  
AOD: 994 m  
Direction of view: 95°  
Nearest turbine: 28.75 km

Horizontal field of view: 53.5° (planar projection)  
Principal distance: 812.5 mm  
Paper size: 841 x 297 mm (half A1)  
Correct printed image size: 820 x 260 mm

Wind Farm Developments key  
(by status):

Proposed scheme  
Operational  
Under construction

Consented  
Application  
Appeal/PLI





Photomontage

View flat at a comfortable arm's length



OS reference: 231815E 920123N  
AOD: 994 m  
Direction of view: 95°  
Nearest turbine: 28.75 km

Horizontal field of view: 53.5° (planar projection)  
Principal distance: 812.5 mm  
Paper size: 841 x 297 mm (half A1)  
Correct printed image size: 820 x 260 mm

Camera: Sony ILCE-7RM3  
Lens: 50mm Fixed Focal Length  
Camera height: 1.5 m

Photography Date: 19/09/2020  
Photography Time: 17:50:00

Chleansaid Wind Farm  
**Figure: 6.2.12d**  
**Viewpoint 12: Ben More Assynt**