









- Legend**
-  Site
  -  Turbine area
  -  Access area
  -  500m MBBS buffer
  -  1km Breeding Diver Search buffer
  -  1.5km Breeding Black Grouse search buffer
  -  2km Breeding Raptor and Owl buffer
  -  6km Breeding Eagle buffer

Co-ordinate System : British National Grid  
 Projection: Traverse Mercator  
 Datum: OSGB 1936  
 Units: Metres  
 This map contains data from the following sources:  
 Ordnance Survey (2021)




Rev	Date	Description	De	App
00	25/01/2022		HD	MJR


**Chleansaid Wind Farm**




TITLE: Figure 9.4:  
Breeding Bird Survey Plan



0 2  
kilometres



SCALE: 1:55,000 @ A3 REV 01