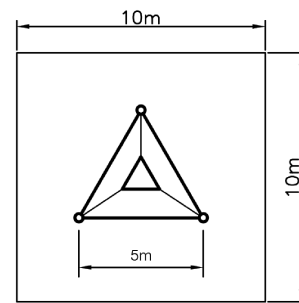
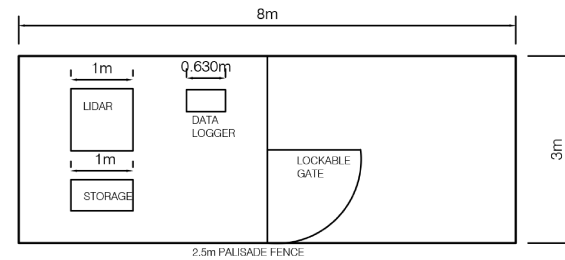


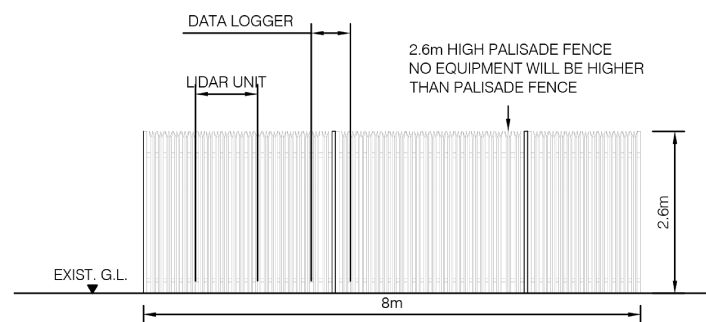
ELEVATION OF MET MAST
SCALE NTS



PLAN VIEW MET MAST
SCALE 1:250



PLAN VIEW LIDAR COMPOUND
SCALE 1:250



ELEVATION LIDAR COMPOUND
SCALE 1:250

Legend:

Coordinate System: British National Grid
Projection: Transverse Mercator
Datum: OSGB 1936
Units: Meter



Rev	Date	Description	Drn	Chk	App
01	19/01/2022	Updated dimensions/layout	NH	GA	JS
00	22/11/2021	First Draft	NH	GA	JS

Cleansaid Wind Farm



TITLE:
Figure 2.12:
Indicative Wind Monitoring Mast and Lidar

Not to Scale



REV 01