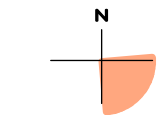
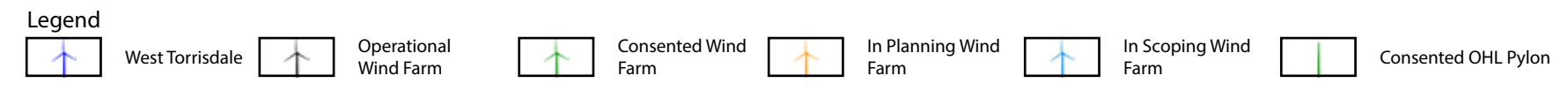


OS reference: 164362 E 646332 N  
 Eye level: 1.51 m AOD  
 Direction of view: 130°  
 Nearest turbine: 14.749 km

Horizontal field of view: 90° (cylindrical projection)  
 Principal distance: 522 mm  
 Paper size: 841 x 297 mm (half A1)  
 Correct printed image size: 820 x 260 mm

Camera: Nikon Z 6II  
 Lens: 50mm f/1.4f  
 Camera height: 1.5m AGL  
 Date and time: 11/04/2021 11:50



Panorama with Cumulative Wireline (Operational, Consented, In Planning and Scoping) (view 1 of 4)

Figure 4.21a

Viewpoint 13: South Pier, Gigha



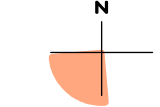
OS reference: 164362 E 646332 N  
 Eye level: 1.51 m AOD  
 Direction of view: 220°  
 Nearest turbine: 14.749 km

Horizontal field of view: 90° (cylindrical projection)  
 Principal distance: 522 mm  
 Paper size: 841 x 297 mm (half A1)  
 Correct printed image size: 820 x 260 mm

Camera: Nikon Z 6II  
 Lens: 50mm f/1.4f  
 Camera height: 1.5m AGL  
 Date and time: 11/04/2021 11:50

Legend

- West Torrisdale
- Operational Wind Farm
- Consented Wind Farm
- In Planning Wind Farm
- In Scoping Wind Farm
- Consented OHL Pylon



Panorama with Cumulative Wireline (Operational, Consented, In Planning and Scoping) (view 2 of 4)

Figure 4.21b  
 Viewpoint 13: South Pier, Gigha

This image provides landscape and visual context only



Existing view



Cumulative wireline

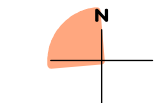
OS reference: 164362 E 646332 N  
 Eye level: 1.51 m AOD  
 Direction of view: 310°  
 Nearest turbine: 14.749 km

Horizontal field of view: 90° (cylindrical projection)  
 Principal distance: 522 mm  
 Paper size: 841 x 297 mm (half A1)  
 Correct printed image size: 820 x 260 mm

Camera: Nikon Z 6II  
 Lens: 50mm f/1.4f  
 Camera height: 1.5m AGL  
 Date and time: 11/04/2021 11:50

**Legend**

West Torrisdale	Operational Wind Farm	Consented Wind Farm	In Planning Wind Farm	In Scoping Wind Farm	Consented OHL Pylon
-----------------	-----------------------	---------------------	-----------------------	----------------------	---------------------




Panorama with Cumulative Wireline (Operational, Consented, In Planning and Scoping) (view 3 of 4)

Figure 4.21c  
 Viewpoint 13: South Pier, Gigha

This image provides landscape and visual context only



Existing view



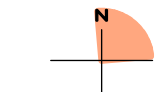
OS reference: 164362 E 646332 N  
 Eye level: 1.51 m AOD  
 Direction of view: 40°  
 Nearest turbine: 14.749 km

Horizontal field of view: 90° (cylindrical projection)  
 Principal distance: 522 mm  
 Paper size: 841 x 297 mm (half A1)  
 Correct printed image size: 820 x 260 mm

Camera: Nikon Z 6II  
 Lens: 50mm f/1.4f  
 Camera height: 1.5m AGL  
 Date and time: 11/04/2021 11:50

**Legend**


West Torrisdale	Operational Wind Farm	Consented Wind Farm	In Planning Wind Farm	In Scoping Wind Farm	Consented OHL Pylon
-----------------	-----------------------	---------------------	-----------------------	----------------------	---------------------



Panorama with Cumulative Wireline (Operational, Consented, In Planning and Scoping) (view 4 of 4)

Figure 4.21d

Viewpoint 13: South Pier, Gigha



Wireline view

OS reference: 164362 E 646332 N  
Eye level: 1.51 m AOD  
Direction of view: 130°  
Nearest turbine: 14.749 km

Horizontal field of view: 53.5° (planar projection)  
Principal distance: 812.5 mm  
Paper size: 841 x 297 mm (half A1)  
Correct printed image size: 820 x 260 mm

Camera: Nikon Z 6II  
Lens: 50mm f/1.4f  
Camera height: 1.5m AGL  
Date and time: 11/04/2021 11:50

Legend  
 West Torrisdale

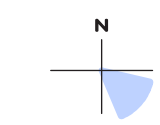


Figure 4.21e  
Viewpoint 13: South Pier, Gigha  
Wireline

View flat at a comfortable arm's length



Photomontage

OS reference: 164362 E 646332 N  
Eye level: 1.51 m AOD  
Direction of view: 130°  
Nearest turbine: 14.749 km

Horizontal field of view: 53.5° (planar projection)  
Principal distance: 812.5 mm  
Paper size: 841 x 297 mm (half A1)  
Correct printed image size: 820 x 260 mm

Camera: Nikon Z 6II  
Lens: 50mm f/1.4f  
Camera height: 1.5m AGL  
Date and time: 11/04/2021 11:50

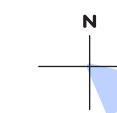


Figure 4.21f  
Viewpoint 13: South Pier, Gigha  
Photomontage