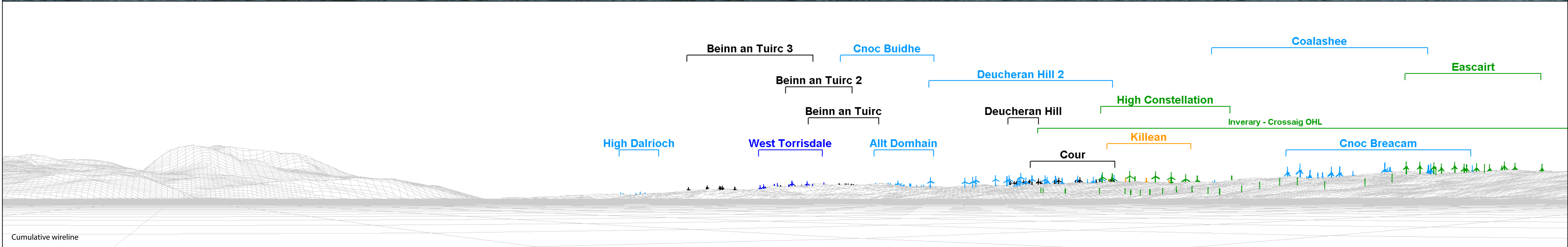




Existing view

Extent of 53.5° planar panorama



Cumulative wireline

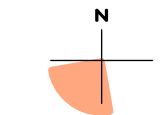
OS reference: 191237 E 657325 N
 Eye level: 1.95 m AOD
 Direction of view: 215°
 Nearest turbine: 24.875 km

Horizontal field of view: 90° (cylindrical projection)
 Principal distance: 522 mm
 Paper size: 841 x 297 mm (half A1)
 Correct printed image size: 820 x 260 mm

Camera: Nikon Z 6II
 Lens: 50mm f/1.4f
 Camera height: 1.5m AGL
 Date and time: 10/04/2021 08:10

Legend

West Torrisdale	Operational Wind Farm	Consented Wind Farm	In Planning Wind Farm	In Scoping Wind Farm	Consented OHL Pylon
-----------------	-----------------------	---------------------	-----------------------	----------------------	---------------------



Panorama with Cumulative Wireline (Operational, Consented, In Planning and Scoping) (view 1 of 4)


Figure 4.18a

Viewpoint 10: Skipness Point

This image provides landscape and visual context only



Existing view

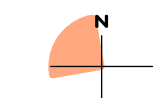


Cumulative wireline

OS reference:	191237 E 657325 N	Horizontal field of view:	90° (cylindrical projection)	Camera:	Nikon Z 6II
Eye level:	1.95 m AOD	Principal distance:	522 mm	Lens:	50mm f/1.4f
Direction of view:	305°	Paper size:	841 x 297 mm (half A1)	Camera height:	1.5m AGL
Nearest turbine:	24.875 km	Correct printed image size:	820 x 260 mm	Date and time:	10/04/2021 08:10

Legend

-  West Torrisdale
-  Operational Wind Farm
-  Consented Wind Farm
-  In Planning Wind Farm
-  In Scoping Wind Farm
-  Consented OHL Pylon



Panorama with Cumulative Wireline (Operational, Consented, In Planning and Scoping) (view 2 of 4)

Figure 4.18b


Viewpoint 10: Skipness Point

This image provides landscape and visual context only



Existing view

Earraghail

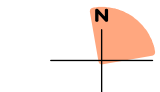


Cumulative wireline

OS reference:	191237 E 657325 N	Horizontal field of view:	90° (cylindrical projection)	Camera:	Nikon Z 6II
Eye level:	1.95 m AOD	Principal distance:	522 mm	Lens:	50mm f/1.4f
Direction of view:	35°	Paper size:	841 x 297 mm (half A1)	Camera height:	1.5m AGL
Nearest turbine:	24.875 km	Correct printed image size:	820 x 260 mm	Date and time:	10/04/2021 08:10

Legend

	West Torrisdale		Operational Wind Farm		Consented Wind Farm		In Planning Wind Farm		In Scoping Wind Farm		Consented OHL Pylon
---	-----------------	---	-----------------------	---	---------------------	---	-----------------------	---	----------------------	---	---------------------




Panorama with Cumulative Wireline (Operational, Consented, In Planning and Scoping) (view 3 of 4)

Figure 4.18c

Viewpoint 10: Skipness Point







Existing view

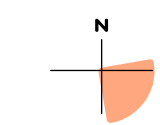


Cumulative wireline

OS reference:	191237 E 657325 N	Horizontal field of view:	90° (cylindrical projection)	Camera:	Nikon Z 6II
Eye level:	1.95 m AOD	Principal distance:	522 mm	Lens:	50mm f/1.4f
Direction of view:	125°	Paper size:	841 x 297 mm (half A1)	Camera height:	1.5m AGL
Nearest turbine:	24.875 km	Correct printed image size:	820 x 260 mm	Date and time:	10/04/2021 08:10

Legend


	West Torrisdale		Operational Wind Farm		Consented Wind Farm		In Planning Wind Farm		In Scoping Wind Farm		Consented OHL Pylon
---	-----------------	---	-----------------------	---	---------------------	---	-----------------------	---	----------------------	---	---------------------



Panorama with Cumulative Wireline (Operational, Consented, In Planning and Scoping) (view 4 of 4)

Figure 4.18d

Viewpoint 10: Skipness Point



Wireline view

OS reference: 191237 E 657325 N
 Eye level: 1.95 m AOD
 Direction of view: 215°
 Nearest turbine: 24.875 km

Horizontal field of view: 53.5° (planar projection)
 Principal distance: 812.5 mm
 Paper size: 841 x 297 mm (half A1)
 Correct printed image size: 820 x 260 mm

Camera: Nikon Z 6II
 Lens: 50mm f/1.4f
 Camera height: 1.5m AGL
 Date and time: 10/04/2021 08:10

Legend
 West Torrisdale

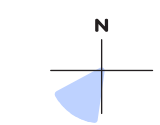


Figure 4.18e
 Viewpoint 10: Skipness Point
 Wireline

View flat at a comfortable arm's length



Photomontage

OS reference: 191237 E 657325 N
Eye level: 1.95 m AOD
Direction of view: 215°
Nearest turbine: 24.875 km

Horizontal field of view: 53.5° (planar projection)
Principal distance: 812.5 mm
Paper size: 841 x 297 mm (half A1)
Correct printed image size: 820 x 260 mm

Camera: Nikon Z 6II
Lens: 50mm f/1.4f
Camera height: 1.5m AGL
Date and time: 10/04/2021 08:10

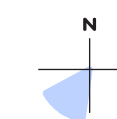


Figure 4.18f
Viewpoint 10: Skipness Point
Photomontage