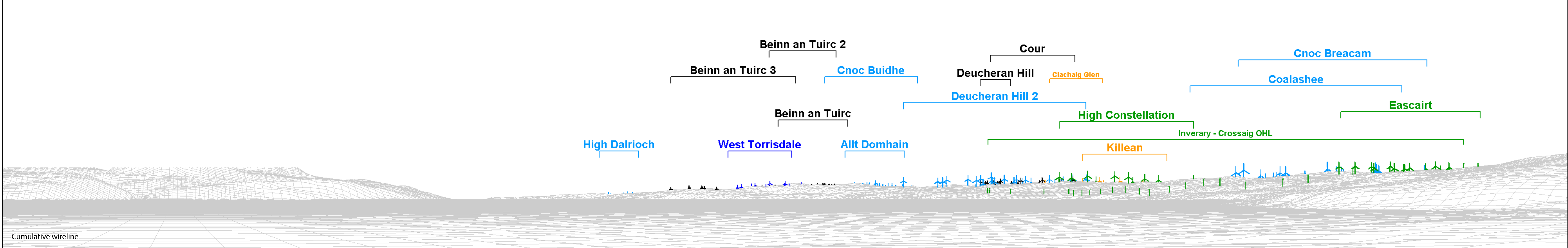




Existing view

Extent of 53.5° planar panorama

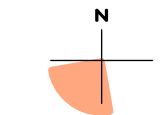


Cumulative wireline

OS reference: 190833 E 657750 N
 Eye level: 12.98 m AOD
 Direction of view: 215°
 Nearest turbine: 25.012 km

Horizontal field of view: 90° (cylindrical projection)
 Principal distance: 522 mm
 Paper size: 841 x 297 mm (half A1)
 Correct printed image size: 820 x 260 mm

Camera: Nikon Z 6II
 Lens: 50mm f/1.4f
 Camera height: 1.5m AGL
 Date and time: 10/04/2021 07:51



Panorama with Cumulative Wireline (Operational, Consented, In Planning and Scoping) (view 1 of 4)


Figure 4.19a

Viewpoint 11: Skipness Castle



This image provides landscape and visual context only

Existing view



Earraghail







Cumulative wireline

OS reference: 190833 E 657750 N
 Eye level: 12.98 m AOD
 Direction of view: 305°
 Nearest turbine: 25.012 km

Horizontal field of view: 90° (cylindrical projection)
 Principal distance: 522 mm
 Paper size: 841 x 297 mm (half A1)
 Correct printed image size: 820 x 260 mm

Camera: Nikon Z 6II
 Lens: 50mm f/1.4f
 Camera height: 1.5m AGL
 Date and time: 10/04/2021 07:51

Legend

 West Torrisdale	 Operational Wind Farm	 Consented Wind Farm	 In Planning Wind Farm	 In Scoping Wind Farm	 Consented OHL Pylon
---	---	---	---	--	---

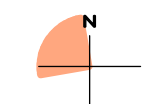



Figure 4.19b
 Viewpoint 11: Skipness Castle
 Panorama with Cumulative Wireline (Operational, Consented, In Planning and Scoping) (view 2 of 4)

This image provides landscape and visual context only



Existing view

Earraghail

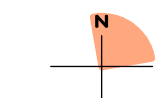


Cumulative wireline

OS reference:	190833 E 657750 N	Horizontal field of view:	90° (cylindrical projection)	Camera:	Nikon Z 6II
Eye level:	12.98 m AOD	Principal distance:	522 mm	Lens:	50mm f/1.4f
Direction of view:	35°	Paper size:	841 x 297 mm (half A1)	Camera height:	1.5m AGL
Nearest turbine:	25.012 km	Correct printed image size:	820 x 260 mm	Date and time:	10/04/2021 07:51

Legend

-  West Torrisdale
-  Operational Wind Farm
-  Consented Wind Farm
-  In Planning Wind Farm
-  In Scoping Wind Farm
-  Consented OHL Pylon




Panorama with Cumulative Wireline (Operational, Consented, In Planning and Scoping) (view 3 of 4)

Figure 4.19c

Viewpoint 11: Skipness Castle



Existing view



Cumulative wireline

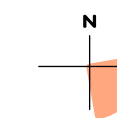
OS reference: 190833 E 657750 N
Eye level: 12.98 m AOD
Direction of view: 125°
Nearest turbine: 25.012 km

Horizontal field of view: 90° (cylindrical projection)
Principal distance: 522 mm
Paper size: 841 x 297 mm (half A1)
Correct printed image size: 820 x 260 mm

Camera: Nikon Z 6II
Lens: 50mm f/1.4f
Camera height: 1.5m AGL
Date and time: 10/04/2021 07:51

Legend


-  West Torrisdale
-  Operational Wind Farm
-  Consented Wind Farm
-  In Planning Wind Farm
-  In Scoping Wind Farm
-  Consented OHL Pylon



Panorama with Cumulative Wireline (Operational, Consented, In Planning and Scoping) (view 4 of 4)

Figure 4.19d

Viewpoint 11: Skipness Castle



Wireline view

OS reference: 190833 E 657750 N
 Eye level: 12.98 m AOD
 Direction of view: 215°
 Nearest turbine: 25.012 km

Horizontal field of view: 53.5° (planar projection)
 Principal distance: 812.5 mm
 Paper size: 841 x 297 mm (half A1)
 Correct printed image size: 820 x 260 mm

Camera: Nikon Z 6II
 Lens: 50mm f/1.4f
 Camera height: 1.5m AGL
 Date and time: 10/04/2021 07:51

Legend
 West Torrisdale

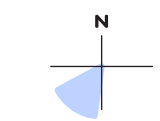


Figure 4.19e
 Viewpoint 11: Skipness Castle
 Wireline



Photomontage

OS reference: 190833 E 657750 N
Eye level: 12.98 m AOD
Direction of view: 215°
Nearest turbine: 25.012 km

Horizontal field of view: 53.5° (planar projection)
Principal distance: 812.5 mm
Paper size: 841 x 297 mm (half A1)
Correct printed image size: 820 x 260 mm

Camera: Nikon Z 6II
Lens: 50mm f/1.4f
Camera height: 1.5m AGL
Date and time: 10/04/2021 07:51

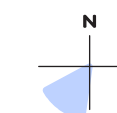


Figure 4.19f
Viewpoint 11: Skipness Castle
Photomontage