

OS reference: 179484 E 632074 N
Eye level: 52.43 m AOD
Direction of view: 330°
Nearest turbine: 4.785 km

Horizontal field of view: 90° (cylindrical projection)
Principal distance: 522 mm
Paper size: 841 x 297 mm (half A1)
Correct printed image size: 820 x 260 mm

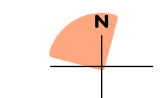
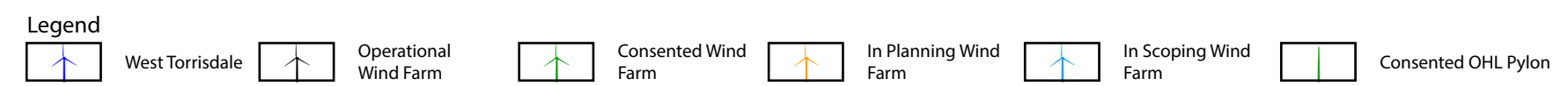









Figure 5.6a
Cultural Heritage VP4: Saddell House, Fort (SM 3539)
Panorama with Cumulative Wireline (Operational, Consented, In Planning and Scoping) (view 1 of 4)



OS reference: 179484 E 632074 N
Eye level: 52.43 m AOD
Direction of view: 60°
Nearest turbine: 4.785 km

Horizontal field of view: 90° (cylindrical projection)
Principal distance: 522 mm
Paper size: 841 x 297 mm (half A1)
Correct printed image size: 820 x 260 mm

Legend

 West Torrisdale	 Operational Wind Farm	 Consented Wind Farm	 In Planning Wind Farm	 In Scoping Wind Farm	 Consented OHL Pylon
---	---	---	---	--	---

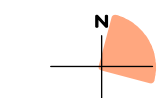



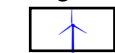
Figure 5.6b
Cultural Heritage VP4: Saddell House, Fort (SM 3539)
Panorama with Cumulative Wireline (Operational, Consented, In Planning and Scoping) (view 2 of 4)



OS reference: 179484 E 632074 N
Eye level: 52.43 m AOD
Direction of view: 150°
Nearest turbine: 4.785 km

Horizontal field of view: 90° (cylindrical projection)
Principal distance: 522 mm
Paper size: 841 x 297 mm (half A1)
Correct printed image size: 820 x 260 mm

Legend



West Torrisdale



Operational Wind Farm



Consented Wind Farm



In Planning Wind Farm



In Scoping Wind Farm



Consented OHL Pylon

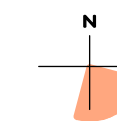



Figure 5.6c
Cultural Heritage VP4: Saddell House, Fort (SM 3539)
Panorama with Cumulative Wireline (Operational, Consented, In Planning and Scoping) (view 3 of 4)



OS reference: 179484 E 632074 N
Eye level: 52.43 m AOD
Direction of view: 240°
Nearest turbine: 4.785 km

Horizontal field of view: 90° (cylindrical projection)
Principal distance: 522 mm
Paper size: 841 x 297 mm (half A1)
Correct printed image size: 820 x 260 mm

Legend

 West Torrisdale	 Operational Wind Farm	 Consented Wind Farm	 In Planning Wind Farm	 In Scoping Wind Farm	 Consented OHL Pylon
---	---	---	---	--	---

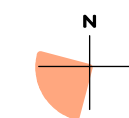



Figure 5.6d
Cultural Heritage VP4: Saddell House, Fort (SM 3539)
Panorama with Cumulative Wireline (Operational, Consented, In Planning and Scoping) (view 4 of 4)



Wireline view

OS reference: 179484 E 632074 N
Eye level: 52.43 m AOD
Direction of view: 330°
Nearest turbine: 4.785 km

Horizontal field of view: 53.5° (planar projection)
Principal distance: 812.5 mm
Paper size: 841 x 297 mm (half A1)
Correct printed image size: 820 x 260 mm

Legend
 West Torrisdale

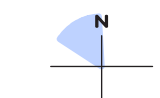


Figure 5.6e
Cultural Heritage VP4: Saddell House, Fort (SM 3539)
Wireline