

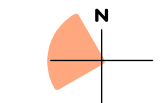
OS reference: 190883 E 632366 N  
 Eye level: 43.72 m AOD  
 Direction of view: 285°  
 Nearest turbine: 14.052 km

Horizontal field of view: 90° (cylindrical projection)  
 Principal distance: 522 mm  
 Paper size: 841 x 297 mm (half A1)  
 Correct printed image size: 820 x 260 mm

Camera: Nikon Z 6II  
 Lens: 50mm f/1.4f  
 Camera height: 1.5m AGL  
 Date and time: 17/04/2021 12:13

**Legend**

- ✈ West Torrisdale
- ✈ Operational Wind Farm
- ✈ Consented Wind Farm
- ✈ In Planning Wind Farm
- ✈ In Scoping Wind Farm
- | Consented OHL Pylon



Panorama with Cumulative Wireline (Operational, Consented, In Planning and Scoping) (view 1 of 4)


Figure 4.28a

Viewpoint 20: Machrie Moor Standing Stones

This image provides landscape and visual context only



Existing view

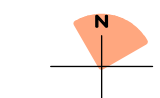


Cumulative wireline

OS reference:	190883 E 632366 N	Horizontal field of view:	90° (cylindrical projection)	Camera:	Nikon Z 6II
Eye level:	43.72 m AOD	Principal distance:	522 mm	Lens:	50mm f/1.4f
Direction of view:	15°	Paper size:	841 x 297 mm (half A1)	Camera height:	1.5m AGL
Nearest turbine:	14.052 km	Correct printed image size:	820 x 260 mm	Date and time:	17/04/2021 12:13

Legend

-  West Torrisdale
-  Operational Wind Farm
-  Consented Wind Farm
-  In Planning Wind Farm
-  In Scoping Wind Farm
-  Consented OHL Pylon




Panorama with Cumulative Wireline (Operational, Consented, In Planning and Scoping) (view 2 of 4)

Figure 4.28b

Viewpoint 20: Machrie Moor Standing Stones






Existing view



Cumulative wireline

OS reference:	190883 E 632366 N	Horizontal field of view:	90° (cylindrical projection)	Camera:	Nikon Z 6II
Eye level:	43.72 m AOD	Principal distance:	522 mm	Lens:	50mm f/1.4f
Direction of view:	105°	Paper size:	841 x 297 mm (half A1)	Camera height:	1.5m AGL
Nearest turbine:	14.052 km	Correct printed image size:	820 x 260 mm	Date and time:	17/04/2021 12:13

**Legend**

 West Torrisdale	 Operational Wind Farm	 Consented Wind Farm	 In Planning Wind Farm	 In Scoping Wind Farm	 Consented OHL Pylon
-------------------------------------------------------------------------------------------------------	-------------------------------------------------------------------------------------------------------------	-----------------------------------------------------------------------------------------------------------	-------------------------------------------------------------------------------------------------------------	------------------------------------------------------------------------------------------------------------	-----------------------------------------------------------------------------------------------------------

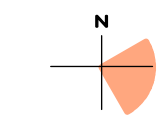



Figure 4.28c  
 Viewpoint 20: Machrie Moor Standing Stones  
 Panorama with Cumulative Wireline (Operational, Consented, In Planning and Scoping) (view 3 of 4)



Existing view

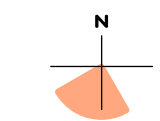


Cumulative wireline

OS reference:	190883 E 632366 N	Horizontal field of view:	90° (cylindrical projection)	Camera:	Nikon Z 6II
Eye level:	43.72 m AOD	Principal distance:	522 mm	Lens:	50mm f/1.4f
Direction of view:	195°	Paper size:	841 x 297 mm (half A1)	Camera height:	1.5m AGL
Nearest turbine:	14.052 km	Correct printed image size:	820 x 260 mm	Date and time:	17/04/2021 12:13

Legend

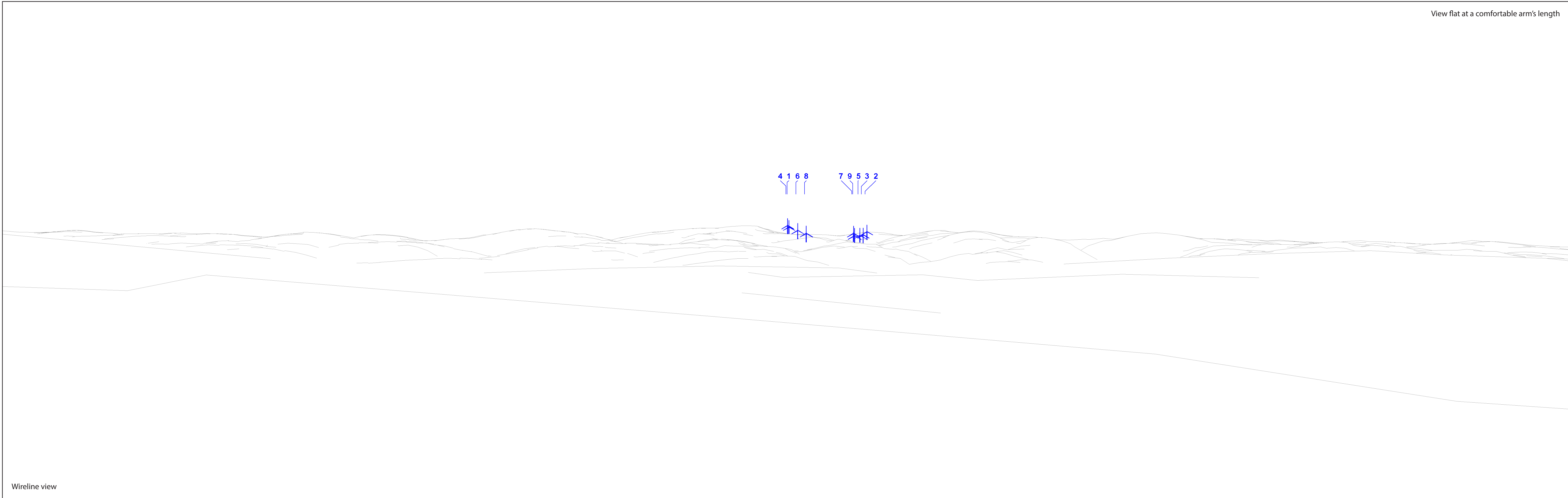
-  West Torrisdale
-  Operational Wind Farm
-  Consented Wind Farm
-  In Planning Wind Farm
-  In Scoping Wind Farm
-  Consented OHL Pylon



Panorama with Cumulative Wireline (Operational, Consented, In Planning and Scoping) (view 4 of 4)

Figure 4.28d

Viewpoint 20: Machrie Moor Standing Stones



Wireline view

OS reference: 190883 E 632366 N  
 Eye level: 43.72 m AOD  
 Direction of view: 285°  
 Nearest turbine: 14.052 km

Horizontal field of view: 53.5° (planar projection)  
 Principal distance: 812.5 mm  
 Paper size: 841 x 297 mm (half A1)  
 Correct printed image size: 820 x 260 mm

Camera: Nikon Z 6II  
 Lens: 50mm f/1.4f  
 Camera height: 1.5m AGL  
 Date and time: 17/04/2021 12:13

Legend  
 West Torrisdale

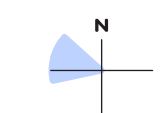


Figure 4.28e  
 Viewpoint 20: Machrie Moor Standing Stones  
 Wireline

View flat at a comfortable arm's length



Photomontage

OS reference: 190883 E 632366 N  
Eye level: 43.72 m AOD  
Direction of view: 285°  
Nearest turbine: 14.052 km

Horizontal field of view: 53.5° (planar projection)  
Principal distance: 812.5 mm  
Paper size: 841 x 297 mm (half A1)  
Correct printed image size: 820 x 260 mm

Camera: Nikon Z 6II  
Lens: 50mm f/1.4f  
Camera height: 1.5m AGL  
Date and time: 17/04/2021 12:13

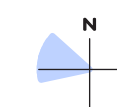


Figure 4.28f  
Viewpoint 20: Machrie Moor Standing Stones  
Photomontage