

OS reference: 187490 E 656068 N  
 Eye level: 4.94 m AOD  
 Direction of view: 210°  
 Nearest turbine: 21.891 km

Horizontal field of view: 90° (cylindrical projection)  
 Principal distance: 522 mm  
 Paper size: 841 x 297 mm (half A1)  
 Correct printed image size: 820 x 260 mm

Camera: Nikon Z 6II  
 Lens: 50mm f/1.4f  
 Camera height: 1.5m AGL  
 Date and time: 10/04/2021 07:25

**Legend**

West Torrisdale	Operational Wind Farm	Consented Wind Farm	In Planning Wind Farm	In Scoping Wind Farm	Consented OHL Pylon
-----------------	-----------------------	---------------------	-----------------------	----------------------	---------------------

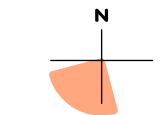



Figure 4.29a  
 Viewpoint 21: Lochranza to Claonaig Ferry Terminal  
 Panorama with Cumulative Wireline (Operational, Consented, In Planning and Scoping) (view 1 of 4)









OS reference: 187490 E 656068 N  
 Eye level: 4.94 m AOD  
 Direction of view: 300°  
 Nearest turbine: 21.891 km

Horizontal field of view: 90° (cylindrical projection)  
 Principal distance: 522 mm  
 Paper size: 841 x 297 mm (half A1)  
 Correct printed image size: 820 x 260 mm

Camera: Nikon Z 6II  
 Lens: 50mm f/1.4f  
 Camera height: 1.5m AGL  
 Date and time: 10/04/2021 07:25

**Legend**

 West Torrisdale	 Operational Wind Farm	 Consented Wind Farm	 In Planning Wind Farm	 In Scoping Wind Farm	 Consented OHL Pylon
---	---	---	---	--	---

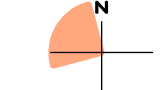



Figure 4.29b  
 Viewpoint 21: Lochranza to Claonaig Ferry Terminal  
 Panorama with Cumulative Wireline (Operational, Consented, In Planning and Scoping) (view 2 of 4)

This image provides landscape and visual context only



Existing view



Cumulative wireline

OS reference:	187490 E 656068 N	Horizontal field of view:	90° (cylindrical projection)	Camera:	Nikon Z 6II
Eye level:	4.94 m AOD	Principal distance:	522 mm	Lens:	50mm f/1.4f
Direction of view:	30°	Paper size:	841 x 297 mm (half A1)	Camera height:	1.5m AGL
Nearest turbine:	21.891 km	Correct printed image size:	820 x 260 mm	Date and time:	10/04/2021 07:25

**Legend**

	West Torrisdale		Operational Wind Farm		Consented Wind Farm		In Planning Wind Farm		In Scoping Wind Farm		Consented OHL Pylon
--	-----------------	--	-----------------------	--	---------------------	--	-----------------------	--	----------------------	--	---------------------

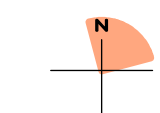




Figure 4.29c  
Viewpoint 21: Lochranza to Claonaig Ferry Terminal  
Panorama with Cumulative Wireline (Operational, Consented, In Planning and Scoping) (view 3 of 4)

This image provides landscape and visual context only









Existing view



Cumulative wireline

OS reference:	187490 E 656068 N	Horizontal field of view:	90° (cylindrical projection)	Camera:	Nikon Z 6II
Eye level:	4.94 m AOD	Principal distance:	522 mm	Lens:	50mm f/1.4f
Direction of view:	120°	Paper size:	841 x 297 mm (half A1)	Camera height:	1.5m AGL
Nearest turbine:	21.891 km	Correct printed image size:	820 x 260 mm	Date and time:	10/04/2021 07:25

**Legend**

 West Torrisdale	 Operational Wind Farm	 Consented Wind Farm	 In Planning Wind Farm	 In Scoping Wind Farm	 Consented OHL Pylon
---	---	---	---	--	---

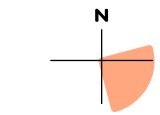



Figure 4.29d  
Viewpoint 21: Lochranza to Claonaig Ferry Terminal  
Panorama with Cumulative Wireline (Operational, Consented, In Planning and Scoping) (view 4 of 4)



Wireline view

OS reference: 187490 E 656068 N  
 Eye level: 4.94 m AOD  
 Direction of view: 210°  
 Nearest turbine: 21.891 km

Horizontal field of view: 53.5° (planar projection)  
 Principal distance: 812.5 mm  
 Paper size: 841 x 297 mm (half A1)  
 Correct printed image size: 820 x 260 mm

Camera: Nikon Z 6II  
 Lens: 50mm f/1.4f  
 Camera height: 1.5m AGL  
 Date and time: 10/04/2021 07:25

Legend  
 West Torrisdale

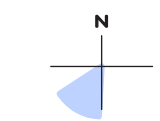


Figure 4.29e  
 Viewpoint 21: Lochranza to Claonaig Ferry Terminal  
 Wireline



Photomontage

OS reference: 187490 E 656068 N  
Eye level: 4.94 m AOD  
Direction of view: 210°  
Nearest turbine: 21.891 km

Horizontal field of view: 53.5° (planar projection)  
Principal distance: 812.5 mm  
Paper size: 841 x 297 mm (half A1)  
Correct printed image size: 820 x 260 mm

Camera: Nikon Z 6II  
Lens: 50mm f/1.4f  
Camera height: 1.5m AGL  
Date and time: 10/04/2021 07:25

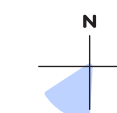


Figure 4.29f  
Viewpoint 21: Lochranza to Claonaig Ferry Terminal  
Photomontage