


This image provides landscape and visual context only



Existing view

Extent of 53.5° planar panorama



Cumulative wireline

OS reference:	178721 E 635983 N	Horizontal field of view:	90° (cylindrical projection)	Camera:	Nikon Z 6II
Eye level:	85.64 m AOD	Principal distance:	522 mm	Lens:	50mm f/1.4f
Direction of view:	290°	Paper size:	841 x 297 mm (half A1)	Camera height:	1.5m AGL
Nearest turbine:	1.382 km	Correct printed image size:	820 x 260 mm	Date and time:	10/04/2021 11:30

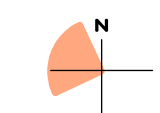


Figure 4.15a
Viewpoint 7: Kintyre Way near Torrisdale Castle
Panorama with Cumulative Wireline (Operational, Consented, In Planning and Scoping) (view 1 of 4)

This image provides landscape and visual context only



Existing view



Cumulative wireline

OS reference: 178721 E 635983 N
 Eye level: 85.64 m AOD
 Direction of view: 20°
 Nearest turbine: 1.382 km

Horizontal field of view: 90° (cylindrical projection)
 Principal distance: 522 mm
 Paper size: 841 x 297 mm (half A1)
 Correct printed image size: 820 x 260 mm

Camera: Nikon Z 6II
 Lens: 50mm f/1.4f
 Camera height: 1.5m AGL
 Date and time: 10/04/2021 11:30

Legend

-  West Torrisdale
-  Operational Wind Farm
-  Consented Wind Farm
-  In Planning Wind Farm
-  In Scoping Wind Farm
-  Consented OHL Pylon

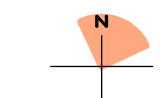




Figure 4.15b
 Viewpoint 7: Kintyre Way near Torrisdale Castle
 Panorama with Cumulative Wireline (Operational, Consented, In Planning and Scoping) (view 2 of 4)



Existing view



Cumulative wireline

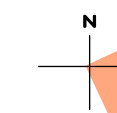
OS reference: 178721 E 635983 N
Eye level: 85.64 m AOD
Direction of view: 110°
Nearest turbine: 1.382 km

Horizontal field of view: 90° (cylindrical projection)
Principal distance: 522 mm
Paper size: 841 x 297 mm (half A1)
Correct printed image size: 820 x 260 mm

Camera: Nikon Z 6II
Lens: 50mm f/1.4f
Camera height: 1.5m AGL
Date and time: 10/04/2021 11:30

Legend

-  West Torrisdale
-  Operational Wind Farm
-  Consented Wind Farm
-  In Planning Wind Farm
-  In Scoping Wind Farm
-  Consented OHL Pylon



Panorama with Cumulative Wireline (Operational, Consented, In Planning and Scoping) (view 3 of 4)


Figure 4.15c

Viewpoint 7: Kintyre Way near Torrisdale Castle

This image provides landscape and visual context only



Existing view

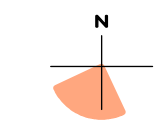


Cumulative wireline

OS reference:	178721 E 635983 N	Horizontal field of view:	90° (cylindrical projection)	Camera:	Nikon Z 6II
Eye level:	85.64 m AOD	Principal distance:	522 mm	Lens:	50mm f/1.4f
Direction of view:	200°	Paper size:	841 x 297 mm (half A1)	Camera height:	1.5m AGL
Nearest turbine:	1.382 km	Correct printed image size:	820 x 260 mm	Date and time:	10/04/2021 11:30

Legend

-  West Torrisdale
-  Operational Wind Farm
-  Consented Wind Farm
-  In Planning Wind Farm
-  In Scoping Wind Farm
-  Consented OHL Pylon



Panorama with Cumulative Wireline (Operational, Consented, In Planning and Scoping) (view 4 of 4)

Figure 4.15d

Viewpoint 7: Kintyre Way near Torrisdale Castle



View flat at a comfortable arm's length

Wireline view

OS reference:	178721 E 635983 N	Horizontal field of view:	53.5° (planar projection)	Camera:	Nikon Z 6II
Eye level:	85.64 m AOD	Principal distance:	812.5 mm	Lens:	50mm f/1.4f
Direction of view:	290°	Paper size:	841 x 297 mm (half A1)	Camera height:	1.5m AGL
Nearest turbine:	1.382 km	Correct printed image size:	820 x 260 mm	Date and time:	10/04/2021 11:30

Legend
 West Torrisdale

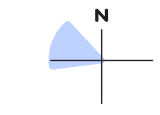


Figure 4.15e
 Viewpoint 7: Kintyre Way near Torrisdale Castle
 Wireline



View flat at a comfortable arms length

Photomontage

OS reference:	178721 E 635983 N	Horizontal field of view:	53.5° (planar projection)	Camera:	Nikon Z 6II
Eye level:	85.64 m AOD	Principal distance:	812.5 mm	Lens:	50mm f/1.4f
Direction of view:	290°	Paper size:	841 x 297 mm (half A1)	Camera height:	1.5m AGL
Nearest turbine:	1.382 km	Correct printed image size:	820 x 260 mm	Date and time:	10/04/2021 11:30

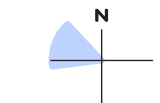


Figure 4.15f
Viewpoint 7: Kintyre Way near Torrisdale Castle
Photomontage