

OS reference: 171561 E 632074 N
 Eye level: 142.12 m AOD
 Direction of view: 115°
 Nearest turbine: 4.626 km

Horizontal field of view: 90° (cylindrical projection)
 Principal distance: 522 mm
 Paper size: 841 x 297 mm (half A1)
 Correct printed image size: 820 x 260 mm

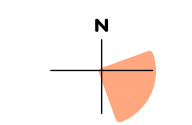
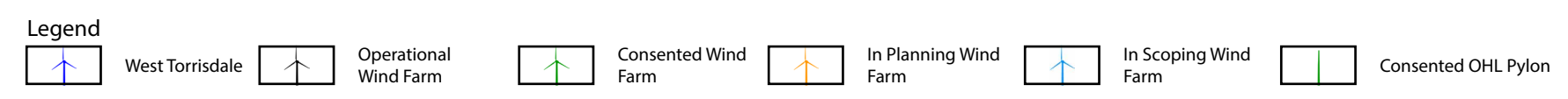



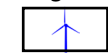





Figure 5.7a
 Cultural Heritage VP5: Garvalt Dun (SM 3740)
 Panorama with Cumulative Wireline (Operational, Consented, In Planning and Scoping) (view 1 of 4)

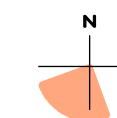


OS reference: 171561 E 632074 N
 Eye level: 142.12 m AOD
 Direction of view: 205°
 Nearest turbine: 4.626 km

Horizontal field of view: 90° (cylindrical projection)
 Principal distance: 522 mm
 Paper size: 841 x 297 mm (half A1)
 Correct printed image size: 820 x 260 mm


Legend

-  West Torrisdale
-  Operational Wind Farm
-  Consented Wind Farm
-  In Planning Wind Farm
-  In Scoping Wind Farm
-  Consented OHL Pylon



Panorama with Cumulative Wireline (Operational, Consented, In Planning and Scoping) (view 2 of 4)

Figure 5.7b
 Cultural Heritage VP5: Garvalt Dun (SM 3740)



OS reference: 171561 E 632074 N
Eye level: 142.12 m AOD
Direction of view: 295°
Nearest turbine: 4.626 km

Horizontal field of view: 90° (cylindrical projection)
Principal distance: 522 mm
Paper size: 841 x 297 mm (half A1)
Correct printed image size: 820 x 260 mm

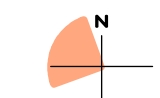
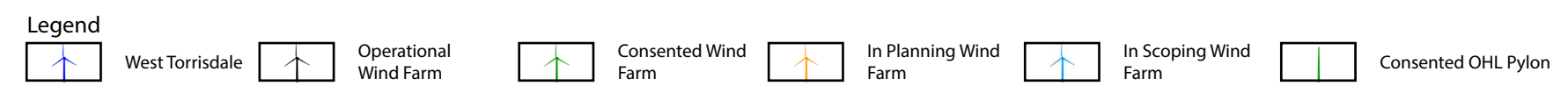









Figure 5.7c
Cultural Heritage VP5: Garvalt Dun (SM 3740)
Panorama with Cumulative Wireline (Operational, Consented, In Planning and Scoping) (view 3 of 4)



OS reference: 171561 E 632074 N
Eye level: 142.12 m AOD
Direction of view: 25°
Nearest turbine: 4.626 km

Horizontal field of view: 90° (cylindrical projection)
Principal distance: 522 mm
Paper size: 841 x 297 mm (half A1)
Correct printed image size: 820 x 260 mm

Legend

 West Torrisdale	 Operational Wind Farm	 Consented Wind Farm	 In Planning Wind Farm	 In Scoping Wind Farm	 Consented OHL Pylon
---	---	---	---	--	---

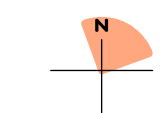



Figure 5.7d
Cultural Heritage VP5: Garvalt Dun (SM 3740)
Panorama with Cumulative Wireline (Operational, Consented, In Planning and Scoping) (view 4 of 4)



Wireline view

OS reference: 171561 E 632074 N
Eye level: 142.12 m AOD
Direction of view: 115°
Nearest turbine: 4.626 km

Horizontal field of view: 53.5° (planar projection)
Principal distance: 812.5 mm
Paper size: 841 x 297 mm (half A1)
Correct printed image size: 820 x 260 mm

Legend
 West Torrisdale

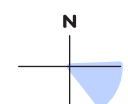


Figure 5.7e
Cultural Heritage VP5: Garvalt Dun (SM 3740)
Wireline