

Legend

- Application Boundary
- Open ground
- No restocking of felled trees
- Clearance of immature trees
- Fell mature trees
- Clearance of birch scrub

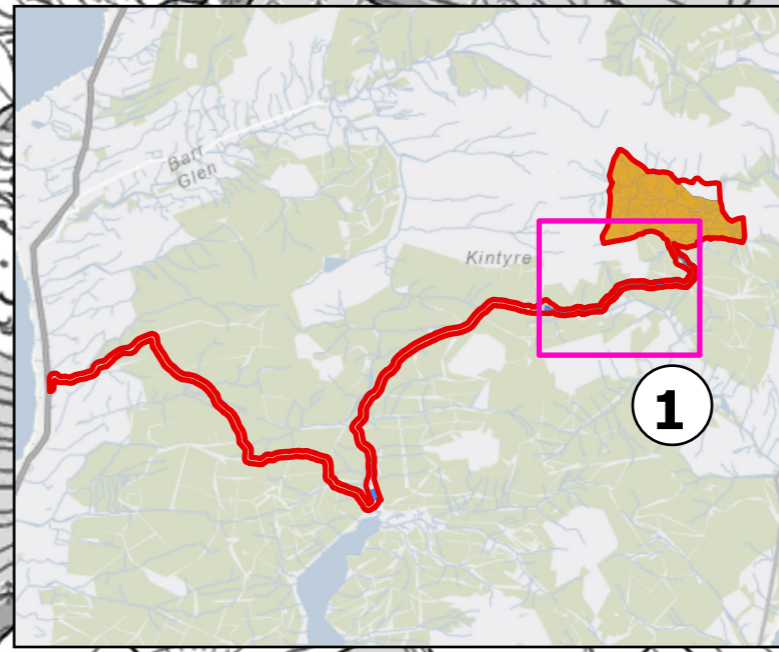
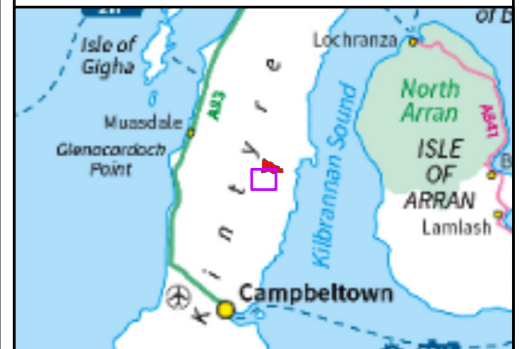



Figure Title	
Development Access Felling/ Restocking Plan	
Project Name	
West Torrisdale Wind Farm EIAR	
Project Number	Figure No.
1700003767	13.9
Date	Prepared By
July 2023	J. A
Scale	Issue
1:8,000 @A3	1
Client	
ESB	
	

Figure 13.9 Separate Access Requirements.pptx

Reproduced from Ordnance Survey digital map data © Crown copyright 2023. All rights reserved. Licence number 100040631. Contains public sector information licensed under the Open Government License v3.0.

Coordinate System: British National Grid. Projection: Transverse Mercator. Datum: OSGB 1936.