

Cumulative wireline

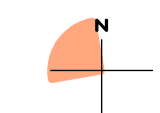
OS reference: 188230 E 628858 N
 Eye level: 5.31 m AOD
 Direction of view: 305°
 Nearest turbine: 13.244 km

Horizontal field of view: 90° (cylindrical projection)
 Principal distance: 522 mm
 Paper size: 841 x 297 mm (half A1)
 Correct printed image size: 820 x 260 mm

Camera: Nikon Z 6II
 Lens: 50mm f/1.4f
 Camera height: 1.5m AGL
 Date and time: 17/04/2021 13:04

Legend

	West Torrisdale		Operational Wind Farm		Consented Wind Farm		In Planning Wind Farm		In Scoping Wind Farm		Consented OHL Pylon
--	-----------------	--	-----------------------	--	---------------------	--	-----------------------	--	----------------------	--	---------------------



Panorama with Cumulative Wireline (Operational, Consented, In Planning and Scoping) (view 1 of 4)


Figure 4.13a

Viewpoint 5: Drumadoon Point, Arran

This image provides landscape and visual context only



Existing view



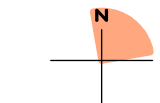
Eascairt
Freasdail
Rowan
Allt Dearg
Inverary - Crossaig OHL

Cumulative wireline

OS reference:	188230 E 628858 N	Horizontal field of view:	90° (cylindrical projection)	Camera:	Nikon Z 6II
Eye level:	5.31 m AOD	Principal distance:	522 mm	Lens:	50mm f/1.4f
Direction of view:	35°	Paper size:	841 x 297 mm (half A1)	Camera height:	1.5m AGL
Nearest turbine:	13.244 km	Correct printed image size:	820 x 260 mm	Date and time:	17/04/2021 13:04

Legend

	West Torrisdale		Operational Wind Farm		Consented Wind Farm		In Planning Wind Farm		In Scoping Wind Farm		Consented OHL Pylon
--	-----------------	--	-----------------------	--	---------------------	--	-----------------------	--	----------------------	--	---------------------




Panorama with Cumulative Wireline (Operational, Consented, In Planning and Scoping) (view 2 of 4)

Figure 4.13b

Viewpoint 5: Drumadoon Point, Arran



Existing view









Cumulative wireline

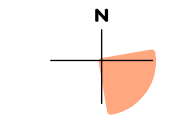
OS reference: 188230 E 628858 N
 Eye level: 5.31 m AOD
 Direction of view: 125°
 Nearest turbine: 13.244 km

Horizontal field of view: 90° (cylindrical projection)
 Principal distance: 522 mm
 Paper size: 841 x 297 mm (half A1)
 Correct printed image size: 820 x 260 mm

Camera: Nikon Z 6II
 Lens: 50mm f/1.4f
 Camera height: 1.5m AGL
 Date and time: 17/04/2021 13:04

Legend

 West Torrisdale	 Operational Wind Farm	 Consented Wind Farm	 In Planning Wind Farm	 In Scoping Wind Farm	 Consented OHL Pylon
---	---	---	---	--	---




Panorama with Cumulative Wireline (Operational, Consented, In Planning and Scoping) (view 3 of 4)

Figure 4.13c

Viewpoint 5: Drumadoon Point, Arran



Existing view

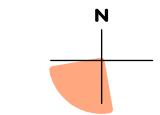


Cumulative wireline

OS reference:	188230 E 628858 N	Horizontal field of view:	90° (cylindrical projection)	Camera:	Nikon Z 6II
Eye level:	5.31 m AOD	Principal distance:	522 mm	Lens:	50mm f/1.4f
Direction of view:	215°	Paper size:	841 x 297 mm (half A1)	Camera height:	1.5m AGL
Nearest turbine:	13.244 km	Correct printed image size:	820 x 260 mm	Date and time:	17/04/2021 13:04

Legend


	West Torrisdale		Operational Wind Farm		Consented Wind Farm		In Planning Wind Farm		In Scoping Wind Farm		Consented OHL Pylon
--	-----------------	--	-----------------------	--	---------------------	--	-----------------------	--	----------------------	--	---------------------



Panorama with Cumulative Wireline (Operational, Consented, In Planning and Scoping) (view 4 of 4)

Figure 4.13d

Viewpoint 5: Drumadoon Point, Arran



Wireline view

OS reference: 188230 E 628858 N
 Eye level: 5.31 m AOD
 Direction of view: 305°
 Nearest turbine: 13.244 km

Horizontal field of view: 53.5° (planar projection)
 Principal distance: 812.5 mm
 Paper size: 841 x 297 mm (half A1)
 Correct printed image size: 820 x 260 mm

Camera: Nikon Z 6II
 Lens: 50mm f/1.4f
 Camera height: 1.5m AGL
 Date and time: 17/04/2021 13:04

Legend
 West Torrisdale

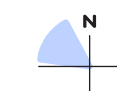


Figure 4.13e
 Viewpoint 5: Drumadoon Point, Arran
 Wireline



Photomontage

OS reference: 188230 E 628858 N
Eye level: 5.31 m AOD
Direction of view: 305°
Nearest turbine: 13.244 km

Horizontal field of view: 53.5° (planar projection)
Principal distance: 812.5 mm
Paper size: 841 x 297 mm (half A1)
Correct printed image size: 820 x 260 mm

Camera: Nikon Z 6II
Lens: 50mm f/1.4f
Camera height: 1.5m AGL
Date and time: 17/04/2021 13:04

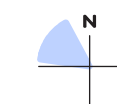


Figure 4.13f
Viewpoint 5: Drumadoon Point, Arran
Photomontage