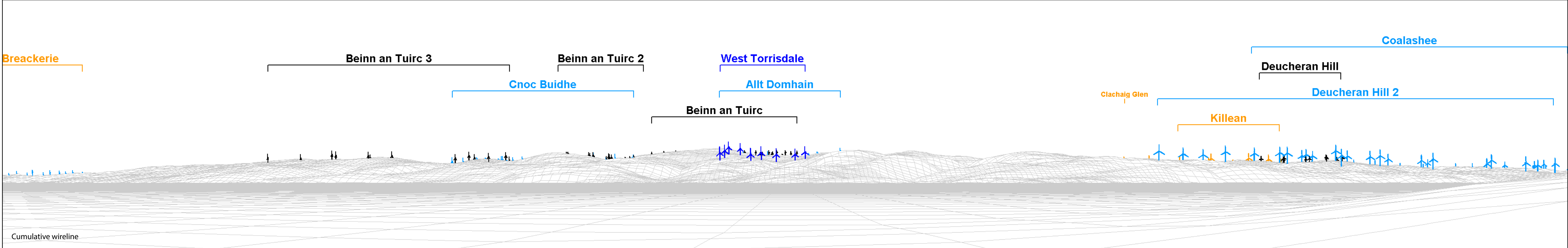




Existing view

Extent of 53.5° planar panorama



Cumulative wireline

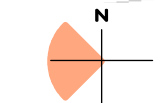
OS reference: 188193 E 636967 N  
 Eye level: 5.13 m AOD  
 Direction of view: 270°  
 Nearest turbine: 10.716 km

Horizontal field of view: 90° (cylindrical projection)  
 Principal distance: 522 mm  
 Paper size: 841 x 297 mm (half A1)  
 Correct printed image size: 820 x 260 mm

Camera: Nikon Z 6II  
 Lens: 50mm f/1.4f  
 Camera height: 1.5m AGL  
 Date and time: 16/04/2021 09:33

**Legend**

West Torrisdale	Operational Wind Farm	Consented Wind Farm	In Planning Wind Farm	In Scoping Wind Farm	Consented OHL Pylon
-----------------	-----------------------	---------------------	-----------------------	----------------------	---------------------



Panorama with Cumulative Wireline (Operational, Consented, In Planning and Scoping) (view 1 of 4)


Figure 4.10a

Viewpoint 2: Dougarie Point, Arran

This image provides landscape and visual context only



Existing view



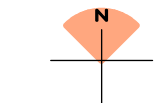
OS reference: 188193 E 636967 N  
 Eye level: 5.13 m AOD  
 Direction of view: 0°  
 Nearest turbine: 10.716 km

Horizontal field of view: 90° (cylindrical projection)  
 Principal distance: 522 mm  
 Paper size: 841 x 297 mm (half A1)  
 Correct printed image size: 820 x 260 mm

Camera: Nikon Z 6II  
 Lens: 50mm f/1.4f  
 Camera height: 1.5m AGL  
 Date and time: 16/04/2021 09:33

**Legend**

- West Torrisdale
- Operational Wind Farm
- Consented Wind Farm
- In Planning Wind Farm
- In Scoping Wind Farm
- Consented OHL Pylon



Panorama with Cumulative Wireline (Operational, Consented, In Planning and Scoping) (view 2 of 4)


Figure 4.10b

Viewpoint 2: Dougarie Point, Arran

This image provides landscape and visual context only



Existing view

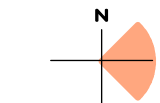


Cumulative wireline

OS reference:	188193 E 636967 N	Horizontal field of view:	90° (cylindrical projection)	Camera:	Nikon Z 6II
Eye level:	5.13 m AOD	Principal distance:	522 mm	Lens:	50mm f/1.4f
Direction of view:	90°	Paper size:	841 x 297 mm (half A1)	Camera height:	1.5m AGL
Nearest turbine:	10.716 km	Correct printed image size:	820 x 260 mm	Date and time:	16/04/2021 09:33

**Legend**

West Torrisdale	Operational Wind Farm	Consented Wind Farm	In Planning Wind Farm	In Scoping Wind Farm	Consented OHL Pylon
-----------------	-----------------------	---------------------	-----------------------	----------------------	---------------------




Panorama with Cumulative Wireline (Operational, Consented, In Planning and Scoping) (view 3 of 4)

Figure 4.10c

Viewpoint 2: Dougarie Point, Arran



Existing view



Cumulative wireline

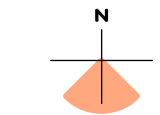
OS reference: 188193 E 636967 N  
 Eye level: 5.13 m AOD  
 Direction of view: 180°  
 Nearest turbine: 10.716 km

Horizontal field of view: 90° (cylindrical projection)  
 Principal distance: 522 mm  
 Paper size: 841 x 297 mm (half A1)  
 Correct printed image size: 820 x 260 mm

Camera: Nikon Z 6II  
 Lens: 50mm f/1.4f  
 Camera height: 1.5m AGL  
 Date and time: 16/04/2021 09:33

**Legend**


	West Torrisdale		Operational Wind Farm		Consented Wind Farm		In Planning Wind Farm		In Scoping Wind Farm		Consented OHL Pylon
--	-----------------	--	-----------------------	--	---------------------	--	-----------------------	--	----------------------	--	---------------------



Panorama with Cumulative Wireline (Operational, Consented, In Planning and Scoping) (view 4 of 4)

Figure 4.10d

Viewpoint 2: Dougarie Point, Arran



Wireline view

OS reference: 188193 E 636967 N  
 Eye level: 5.13 m AOD  
 Direction of view: 270°  
 Nearest turbine: 10.716 km

Horizontal field of view: 53.5° (planar projection)  
 Principal distance: 812.5 mm  
 Paper size: 841 x 297 mm (half A1)  
 Correct printed image size: 820 x 260 mm

Camera: Nikon Z 6II  
 Lens: 50mm f/1.4f  
 Camera height: 1.5m AGL  
 Date and time: 16/04/2021 09:33

Legend  
 West Torrisdale

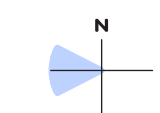


Figure 4.10e  
 Viewpoint 2: Dougarie Point, Arran  
 Wireline



Photomontage

OS reference: 188193 E 636967 N  
Eye level: 5.13 m AOD  
Direction of view: 270°  
Nearest turbine: 10.716 km

Horizontal field of view: 53.5° (planar projection)  
Principal distance: 812.5 mm  
Paper size: 841 x 297 mm (half A1)  
Correct printed image size: 820 x 260 mm

Camera: Nikon Z 6II  
Lens: 50mm f/1.4f  
Camera height: 1.5m AGL  
Date and time: 16/04/2021 09:33

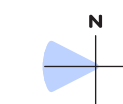


Figure 4.10f  
Viewpoint 2: Dougarie Point, Arran  
Photomontage