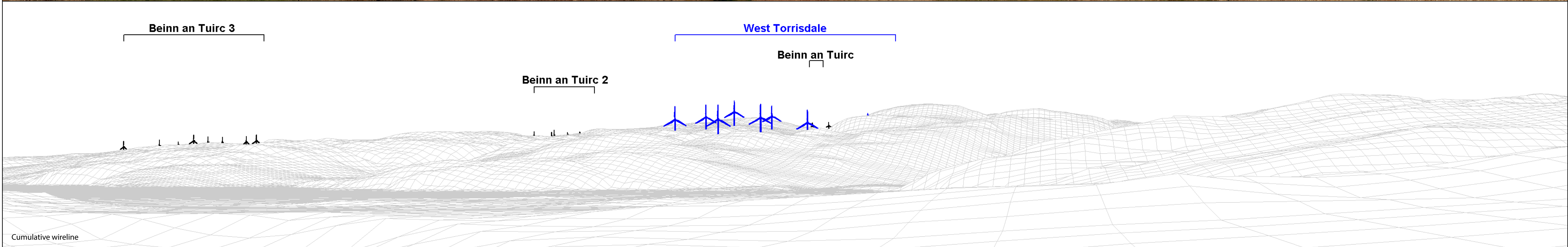




Existing view

Extent of 53.5° planar panorama






Cumulative wireline

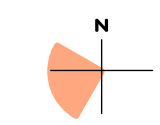
OS reference: 181961 E 638128 N
 Eye level: 23.82 m AOD
 Direction of view: 255°
 Nearest turbine: 4.732 km

Horizontal field of view: 90° (cylindrical projection)
 Principal distance: 522 mm
 Paper size: 841 x 297 mm (half A1)
 Correct printed image size: 820 x 260 mm

Camera: Nikon Z 6II
 Lens: 50mm f/1.4f
 Camera height: 1.5m AGL
 Date and time: 11/04/2021 08:10

Legend

 West Torrisdale	 Operational Wind Farm	 Consented Wind Farm	 In Planning Wind Farm	 In Scoping Wind Farm	 Consented OHL Pylon
---	---	---	---	--	---

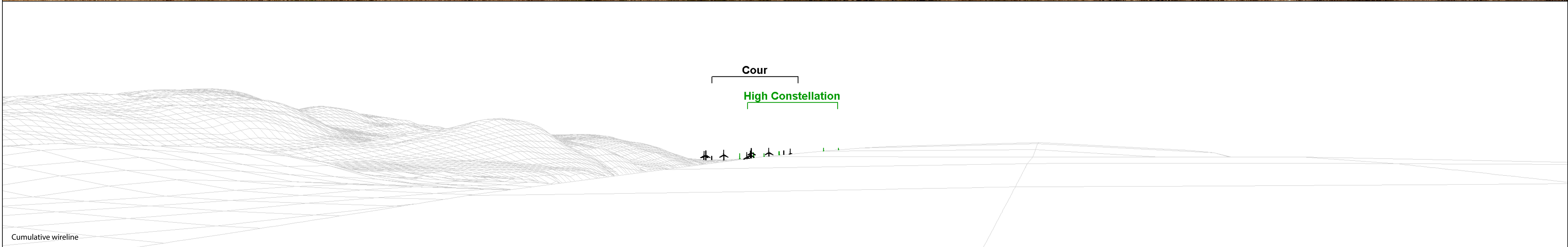


Viewpoint 17: Carradale Golf Course/Carradale Explorer Walk (Bench Overlooking Tees 6 & 15)
 Panorama with Cumulative Wireline (Operational, Consented, In Planning and Scoping) (view 1 of 4)

Figure 4.25a



Existing view






Cumulative wireline

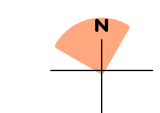
OS reference: 181961 E 638128 N
 Eye level: 23.82 m AOD
 Direction of view: 345°
 Nearest turbine: 4.732 km

Horizontal field of view: 90° (cylindrical projection)
 Principal distance: 522 mm
 Paper size: 841 x 297 mm (half A1)
 Correct printed image size: 820 x 260 mm

Camera: Nikon Z 6II
 Lens: 50mm f/1.4f
 Camera height: 1.5m AGL
 Date and time: 11/04/2021 08:10

Legend

 West Torrisdale	 Operational Wind Farm	 Consented Wind Farm	 In Planning Wind Farm	 In Scoping Wind Farm	 Consented OHL Pylon
---	---	---	---	--	---




Viewpoint 17: Carradale Golf Course/Carradale Explorer Walk (Bench Overlooking Tees 6 & 15)
 Panorama with Cumulative Wireline (Operational, Consented, In Planning and Scoping) (view 2 of 4)

Figure 4.25b



Existing view



Cumulative wireline

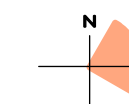
OS reference: 181961 E 638128 N
Eye level: 23.82 m AOD
Direction of view: 75°
Nearest turbine: 4.732 km

Horizontal field of view: 90° (cylindrical projection)
Principal distance: 522 mm
Paper size: 841 x 297 mm (half A1)
Correct printed image size: 820 x 260 mm

Camera: Nikon Z 6II
Lens: 50mm f/1.4f
Camera height: 1.5m AGL
Date and time: 11/04/2021 08:10

Legend

-  West Torrisdale
-  Operational Wind Farm
-  Consented Wind Farm
-  In Planning Wind Farm
-  In Scoping Wind Farm
-  Consented OHL Pylon



Viewpoint 17: Carradale Golf Course/Carradale Explorer Walk (Bench Overlooking Tees 6 & 15)
Panorama with Cumulative Wireline (Operational, Consented, In Planning and Scoping) (view 3 of 4)

Figure 4.25c

This image provides landscape and visual context only



Existing view



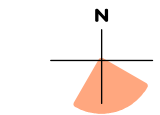
High Dalrioch

Cumulative wireline

OS reference:	181961 E 638128 N	Horizontal field of view:	90° (cylindrical projection)	Camera:	Nikon Z 6II
Eye level:	23.82 m AOD	Principal distance:	522 mm	Lens:	50mm f/1.4f
Direction of view:	165°	Paper size:	841 x 297 mm (half A1)	Camera height:	1.5m AGL
Nearest turbine:	4.732 km	Correct printed image size:	820 x 260 mm	Date and time:	11/04/2021 08:10

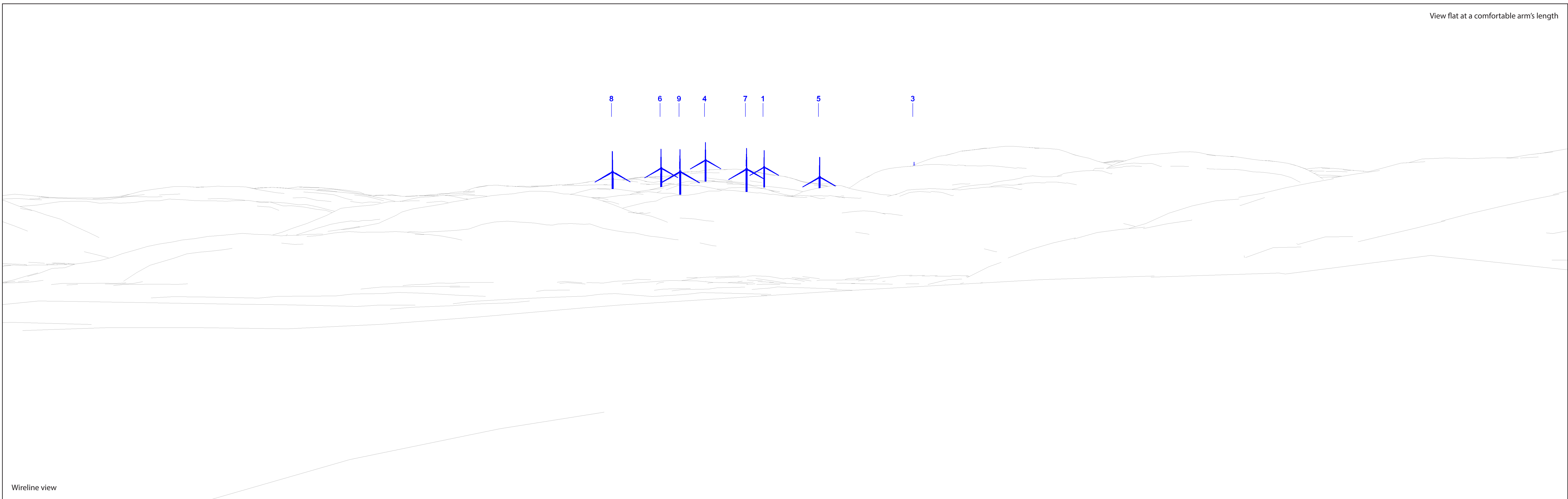
Legend

	West Torrisdale		Operational Wind Farm		Consented Wind Farm		In Planning Wind Farm		In Scoping Wind Farm		Consented OHL Pylon
--	-----------------	--	-----------------------	--	---------------------	--	-----------------------	--	----------------------	--	---------------------



Viewpoint 17: Carradale Golf Course/Carradale Explorer Walk (Bench Overlooking Tees 6 & 15) Panorama with Cumulative Wireline (Operational, Consented, In Planning and Scoping) (view 4 of 4)

Figure 4.25d



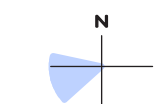
Wireline view

OS reference: 181961 E 638128 N
 Eye level: 23.82 m AOD
 Direction of view: 255°
 Nearest turbine: 4.732 km

Horizontal field of view: 53.5° (planar projection)
 Principal distance: 812.5 mm
 Paper size: 841 x 297 mm (half A1)
 Correct printed image size: 820 x 260 mm

Camera: Nikon Z 6II
 Lens: 50mm f/1.4f
 Camera height: 1.5m AGL
 Date and time: 11/04/2021 08:10

Legend
 West Torrisdale



Viewpoint 17: Carradale Golf Course/Carradale Explorer Walk (Bench Overlooking Tees 6 & 15)

Figure 4.25e
 Wireline

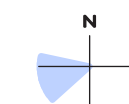


Photomontage

OS reference: 181961 E 638128 N
Eye level: 23.82 m AOD
Direction of view: 255°
Nearest turbine: 4.732 km

Horizontal field of view: 53.5° (planar projection)
Principal distance: 812.5 mm
Paper size: 841 x 297 mm (half A1)
Correct printed image size: 820 x 260 mm

Camera: Nikon Z 6II
Lens: 50mm f/1.4f
Camera height: 1.5m AGL
Date and time: 11/04/2021 08:10



Viewpoint 17: Carradale Golf Course/Carradale Explorer Walk (Bench Overlooking Tees 6 & 15)
Photomontage

Figure 4.25f