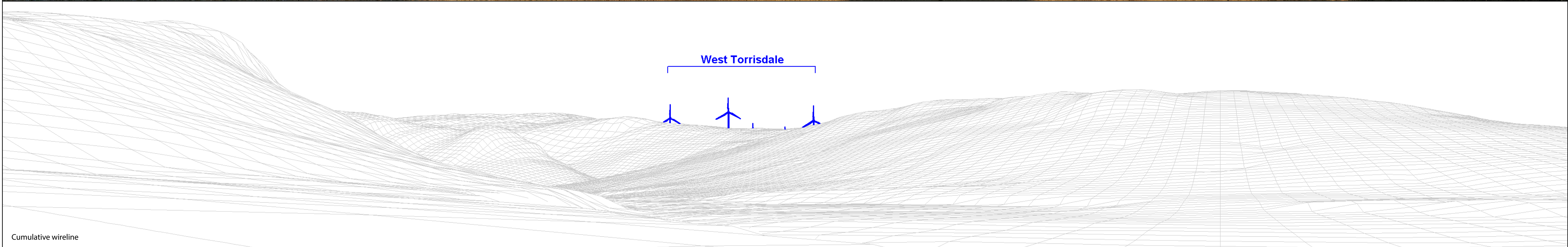


This image provides landscape and visual context only





OS reference: 178520 E 632145 N  
 Eye level: 17.75 m AOD  
 Direction of view: 335°  
 Nearest turbine: 4.325 km

Horizontal field of view: 90° (cylindrical projection)  
 Principal distance: 522 mm  
 Paper size: 841 x 297 mm (half A1)  
 Correct printed image size: 820 x 260 mm

Camera: Nikon Z 6II  
 Lens: 50mm f/1.4f  
 Camera height: 1.5m AGL  
 Date and time: 14/12/2022 09:56

**Legend**

 West Torrisdale	 Operational Wind Farm	 Consented Wind Farm	 In Planning Wind Farm	 In Scoping Wind Farm	 Consented OHL Pylon
---	---	---	---	--	---

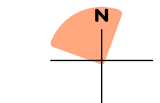



Figure 4.17a  
 Viewpoint 9: B879 on entering Saddell from the South  
 Panorama with Cumulative Wireline (Operational, Consented, In Planning and Scoping) (view 1 of 4)

This image provides landscape and visual context only



Existing view






Cumulative wireline

OS reference: 178520 E 632145 N  
 Eye level: 17.75 m AOD  
 Direction of view: 65°  
 Nearest turbine: 4.325 km

Horizontal field of view: 90° (cylindrical projection)  
 Principal distance: 522 mm  
 Paper size: 841 x 297 mm (half A1)  
 Correct printed image size: 820 x 260 mm

Camera: Nikon Z 6II  
 Lens: 50mm f/1.4f  
 Camera height: 1.5m AGL  
 Date and time: 14/12/2022 09:56

**Legend**

 West Torrisdale	 Operational Wind Farm	 Consented Wind Farm	 In Planning Wind Farm	 In Scoping Wind Farm	 Consented OHL Pylon
---	---	---	---	--	---

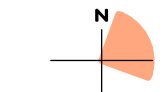




Figure 4.17b  
 Viewpoint 9: B879 on entering Saddell from the South  
 Panorama with Cumulative Wireline (Operational, Consented, In Planning and Scoping) (view 2 of 4)

This image provides landscape and visual context only



Existing view





Cumulative wireline

OS reference: 178520 E 632145 N  
 Eye level: 17.75 m AOD  
 Direction of view: 155°  
 Nearest turbine: 4.325 km

Horizontal field of view: 90° (cylindrical projection)  
 Principal distance: 522 mm  
 Paper size: 841 x 297 mm (half A1)  
 Correct printed image size: 820 x 260 mm

Camera: Nikon Z 6II  
 Lens: 50mm f/1.4f  
 Camera height: 1.5m AGL  
 Date and time: 14/12/2022 09:56

**Legend**

 West Torrisdale	 Operational Wind Farm	 Consented Wind Farm	 In Planning Wind Farm	 In Scoping Wind Farm	 Consented OHL Pylon
---	---	---	---	--	---

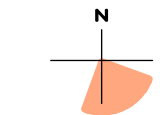



Figure 4.17c  
 Viewpoint 9: B879 on entering Saddell from the South  
 Panorama with Cumulative Wireline (Operational, Consented, In Planning and Scoping) (view 3 of 4)

This image provides landscape and visual context only






Existing view



Cumulative wireline

OS reference:	178520 E 632145 N	Horizontal field of view:	90° (cylindrical projection)	Camera:	Nikon Z 6II
Eye level:	17.75 m AOD	Principal distance:	522 mm	Lens:	50mm f/1.4f
Direction of view:	245°	Paper size:	841 x 297 mm (half A1)	Camera height:	1.5m AGL
Nearest turbine:	4.325 km	Correct printed image size:	820 x 260 mm	Date and time:	14/12/2022 09:56

**Legend**

 West Torrisdale	 Operational Wind Farm	 Consented Wind Farm	 In Planning Wind Farm	 In Scoping Wind Farm	 Consented OHL Pylon
---	---	---	---	--	---

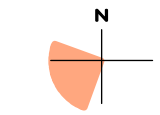



Figure 4.17d  
 Viewpoint 9: B879 on entering Saddell from the South  
 Panorama with Cumulative Wireline (Operational, Consented, In Planning and Scoping) (view 4 of 4)



Wireline view

OS reference: 178520 E 632145 N  
 Eye level: 17.75 m AOD  
 Direction of view: 335°  
 Nearest turbine: 4.325 km

Horizontal field of view: 53.5° (planar projection)  
 Principal distance: 812.5 mm  
 Paper size: 841 x 297 mm (half A1)  
 Correct printed image size: 820 x 260 mm

Camera: Nikon Z 6II  
 Lens: 50mm f/1.4f  
 Camera height: 1.5m AGL  
 Date and time: 14/12/2022 09:56

Legend  
 West Torrisdale

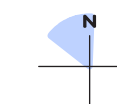


Figure 4.17e  
 Viewpoint 9: B879 on entering Saddell from the South  
 Wireline

View flat at a comfortable arms length



Photomontage

OS reference: 178520 E 632145 N  
Eye level: 17.75 m AOD  
Direction of view: 335°  
Nearest turbine: 4.325 km

Horizontal field of view: 53.5° (planar projection)  
Principal distance: 812.5 mm  
Paper size: 841 x 297 mm (half A1)  
Correct printed image size: 820 x 260 mm

Camera: Nikon Z 6II  
Lens: 50mm f/1.4f  
Camera height: 1.5m AGL  
Date and time: 14/12/2022 09:56

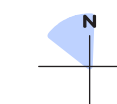


Figure 4.17f  
Viewpoint 9: B879 on entering Saddell from the South  
Photomontage