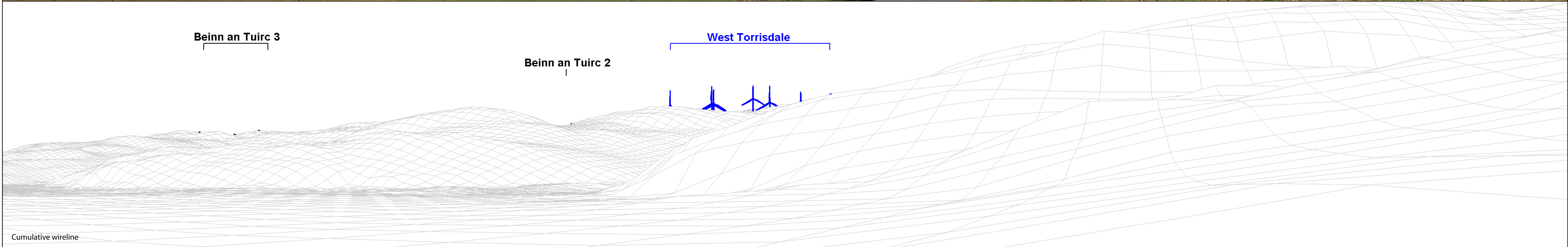


This image provides landscape and visual context only



Existing view

Extent of 53.5° planar panorama



OS reference: 181029 E 638193 N  
Eye level: 14.77 m AOD  
Direction of view: 250°  
Nearest turbine: 3.888 km  
Horizontal field of view: 90° (cylindrical projection)  
Principal distance: 522 mm  
Paper size: 841 x 297 mm (half A1)  
Correct printed image size: 820 x 260 mm  
Camera: Nikon Z 6II  
Lens: 50mm f/1.4f  
Camera height: 1.5m AGL  
Date and time: 11/04/2021 10:11

Legend  
West Torrisdale  
Operational Wind Farm  
Consented Wind Farm  
In Planning Wind Farm  
In Scoping Wind Farm  
Consented OHL Pylon

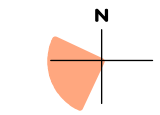



Figure 4.16a  
Viewpoint 8: B879 above the Millennium Bench  
Panorama with Cumulative Wireline (Operational, Consented, In Planning and Scoping) (view 1 of 4)

This image provides landscape and visual context only






Existing view

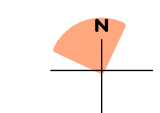


Cumulative wireline

OS reference:	181029 E 638193 N	Horizontal field of view:	90° (cylindrical projection)	Camera:	Nikon Z 6II
Eye level:	14.77 m AOD	Principal distance:	522 mm	Lens:	50mm f/1.4f
Direction of view:	340°	Paper size:	841 x 297 mm (half A1)	Camera height:	1.5m AGL
Nearest turbine:	3.888 km	Correct printed image size:	820 x 260 mm	Date and time:	11/04/2021 10:11

**Legend**

	West Torrisdale		Operational Wind Farm		Consented Wind Farm		In Planning Wind Farm		In Scoping Wind Farm		Consented OHL Pylon
---	-----------------	---	-----------------------	---	---------------------	---	-----------------------	---	----------------------	---	---------------------



Panorama with Cumulative Wireline (Operational, Consented, In Planning and Scoping) (view 2 of 4)


Figure 4.16b

Viewpoint 8: B879 above the Millennium Bench

This image provides landscape and visual context only





Existing view



Cumulative wireline

OS reference:	181029 E 638193 N	Horizontal field of view:	90° (cylindrical projection)	Camera:	Nikon Z 6II
Eye level:	14.77 m AOD	Principal distance:	522 mm	Lens:	50mm f/1.4f
Direction of view:	70°	Paper size:	841 x 297 mm (half A1)	Camera height:	1.5m AGL
Nearest turbine:	3.888 km	Correct printed image size:	820 x 260 mm	Date and time:	11/04/2021 10:11

**Legend**

 West Torrisdale	 Operational Wind Farm	 Consented Wind Farm	 In Planning Wind Farm	 In Scoping Wind Farm	 Consented OHL Pylon
---	---	---	---	--	---

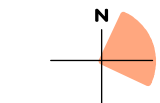


Figure 4.16c  
Viewpoint 8: B879 above the Millennium Bench  
Panorama with Cumulative Wireline (Operational, Consented, In Planning and Scoping) (view 3 of 4)

This image provides landscape and visual context only



Existing view

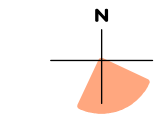


Cumulative wireline

OS reference:	181029 E 638193 N	Horizontal field of view:	90° (cylindrical projection)	Camera:	Nikon Z 6II
Eye level:	14.77 m AOD	Principal distance:	522 mm	Lens:	50mm f/1.4f
Direction of view:	160°	Paper size:	841 x 297 mm (half A1)	Camera height:	1.5m AGL
Nearest turbine:	3.888 km	Correct printed image size:	820 x 260 mm	Date and time:	11/04/2021 10:11

Legend

-  West Torrisdale
-  Operational Wind Farm
-  Consented Wind Farm
-  In Planning Wind Farm
-  In Scoping Wind Farm
-  Consented OHL Pylon

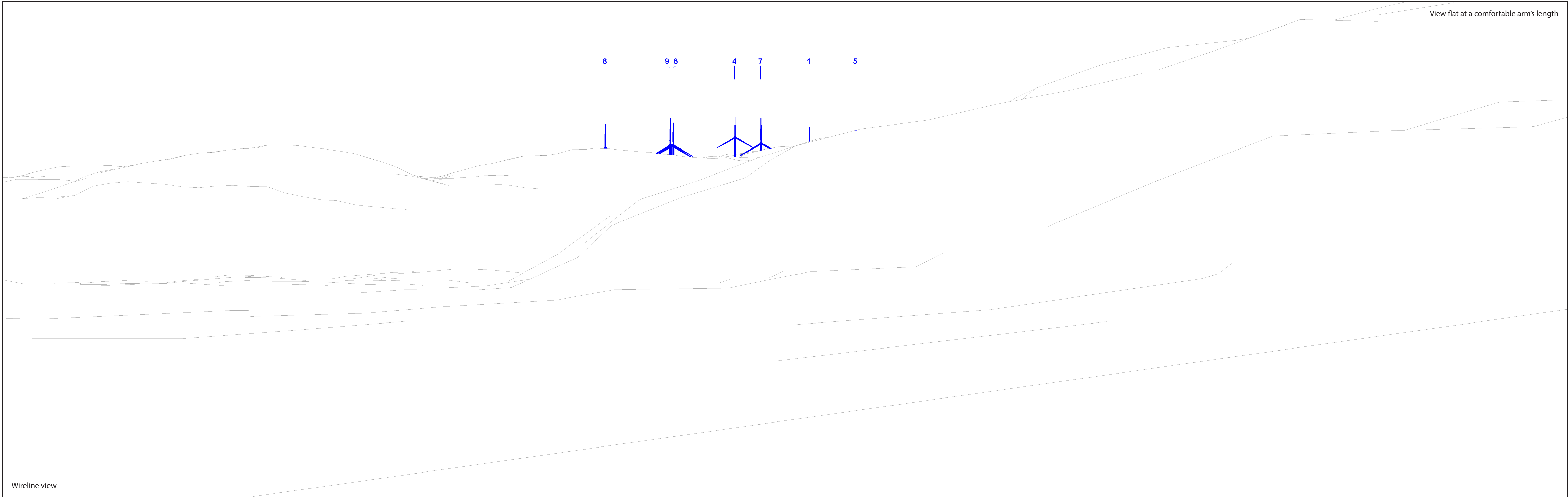


Panorama with Cumulative Wireline (Operational, Consented, In Planning and Scoping) (view 4 of 4)

Figure 4.16d

Viewpoint 8: B879 above the Millennium Bench

View flat at a comfortable arm's length



Wireline view

OS reference:	181029 E 638193 N	Horizontal field of view:	53.5° (planar projection)	Camera:	Nikon Z 6II
Eye level:	14.77 m AOD	Principal distance:	812.5 mm	Lens:	50mm f/1.4f
Direction of view:	250°	Paper size:	841 x 297 mm (half A1)	Camera height:	1.5m AGL
Nearest turbine:	3.888 km	Correct printed image size:	820 x 260 mm	Date and time:	11/04/2021 10:11

Legend  
 West Torrisdale

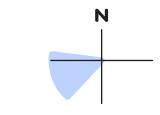


Figure 4.16e  
 Viewpoint 8: B879 above the Millennium Bench  
 Wireline

View flat at a comfortable arm's length



Photomontage

OS reference:	181029 E 638193 N	Horizontal field of view:	53.5° (planar projection)	Camera:	Nikon Z 6II
Eye level:	14.77 m AOD	Principal distance:	812.5 mm	Lens:	50mm f/1.4f
Direction of view:	250°	Paper size:	841 x 297 mm (half A1)	Camera height:	1.5m AGL
Nearest turbine:	3.888 km	Correct printed image size:	820 x 260 mm	Date and time:	11/04/2021 10:11

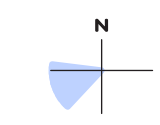


Figure 4.16f  
Viewpoint 8: B879 above the Millennium Bench  
Photomontage