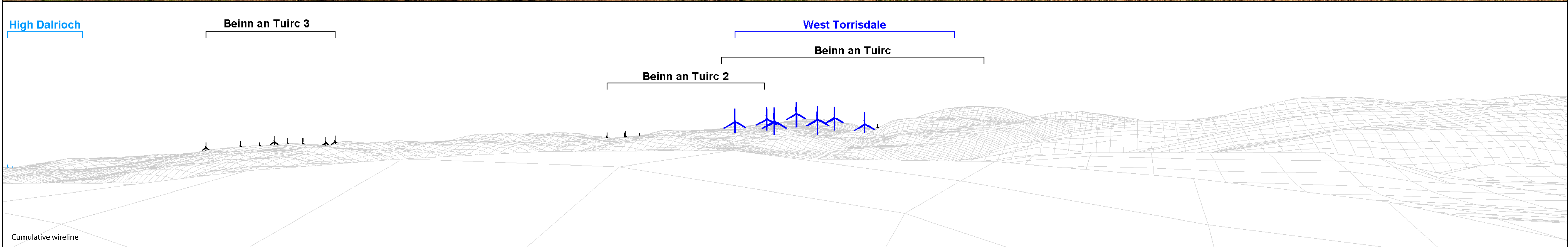




Existing view

Extent of 53.5° planar panorama



Cumulative wireline

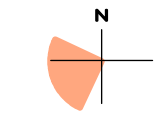
OS reference: 182035 E 638331 N
 Eye level: 20.78 m AOD
 Direction of view: 250°
 Nearest turbine: 4.870 km

Horizontal field of view: 90° (cylindrical projection)
 Principal distance: 522 mm
 Paper size: 841 x 297 mm (half A1)
 Correct printed image size: 820 x 260 mm

Camera: Nikon Z 6II
 Lens: 50mm f/1.4f
 Camera height: 1.5m AGL
 Date and time: 11/04/2021 08:39

Legend

	West Torrisdale		Operational Wind Farm		Consented Wind Farm		In Planning Wind Farm		In Scoping Wind Farm		Consented OHL Pylon
--	-----------------	--	-----------------------	--	---------------------	--	-----------------------	--	----------------------	--	---------------------



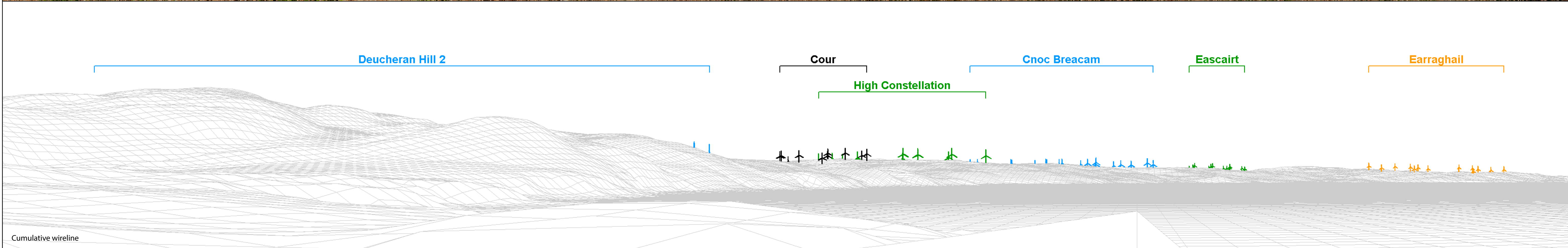
Panorama with Cumulative Wireline (Operational, Consented, In Planning and Scoping) (view 1 of 4)

Figure 5.4a

Cultural Heritage VP2: Airds Castle (SM 3177)



Existing view









Cumulative wireline

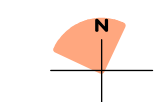
OS reference: 182035 E 638331 N
 Eye level: 20.78 m AOD
 Direction of view: 340°
 Nearest turbine: 4.870 km

Horizontal field of view: 90° (cylindrical projection)
 Principal distance: 522 mm
 Paper size: 841 x 297 mm (half A1)
 Correct printed image size: 820 x 260 mm

Camera: Nikon Z 6II
 Lens: 50mm f/1.4f
 Camera height: 1.5m AGL
 Date and time: 11/04/2021 08:39

Legend

 West Torrisdale	 Operational Wind Farm	 Consented Wind Farm	 In Planning Wind Farm	 In Scoping Wind Farm	 Consented OHL Pylon
---	---	---	---	--	---



Panorama with Cumulative Wireline (Operational, Consented, In Planning and Scoping) (view 2 of 4)


Figure 5.4b

Cultural Heritage VP2: Airds Castle (SM 3177)

This image provides landscape and visual context only



Existing view

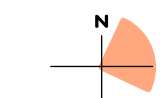


Cumulative wireline

OS reference:	182035 E 638331 N	Horizontal field of view:	90° (cylindrical projection)	Camera:	Nikon Z 6II
Eye level:	20.78 m AOD	Principal distance:	522 mm	Lens:	50mm f/1.4f
Direction of view:	70°	Paper size:	841 x 297 mm (half A1)	Camera height:	1.5m AGL
Nearest turbine:	4.870 km	Correct printed image size:	820 x 260 mm	Date and time:	11/04/2021 08:39

Legend

-  West Torrisdale
-  Operational Wind Farm
-  Consented Wind Farm
-  In Planning Wind Farm
-  In Scoping Wind Farm
-  Consented OHL Pylon




Panorama with Cumulative Wireline (Operational, Consented, In Planning and Scoping) (view 3 of 4)

Figure 5.4c

Cultural Heritage VP2: Airds Castle (SM 3177)





Existing view

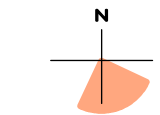


Cumulative wireline

OS reference:	182035 E 638331 N	Horizontal field of view:	90° (cylindrical projection)	Camera:	Nikon Z 6II
Eye level:	20.78 m AOD	Principal distance:	522 mm	Lens:	50mm f/1.4f
Direction of view:	160°	Paper size:	841 x 297 mm (half A1)	Camera height:	1.5m AGL
Nearest turbine:	4.870 km	Correct printed image size:	820 x 260 mm	Date and time:	11/04/2021 08:39

Legend

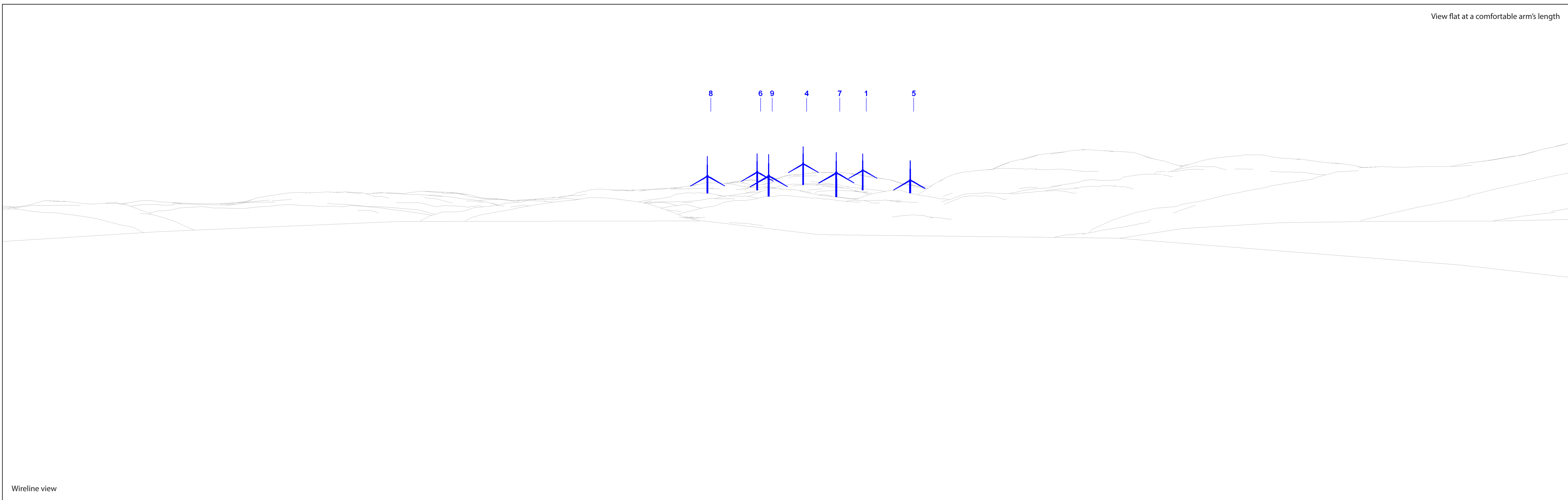
	West Torrisdale		Operational Wind Farm		Consented Wind Farm		In Planning Wind Farm		In Scoping Wind Farm		Consented OHL Pylon
---	-----------------	---	-----------------------	---	---------------------	---	-----------------------	---	----------------------	---	---------------------



Panorama with Cumulative Wireline (Operational, Consented, In Planning and Scoping) (view 4 of 4)

Figure 5.4d

Cultural Heritage VP2: Airds Castle (SM 3177)



Wireline view

OS reference: 182035 E 638331 N
Eye level: 20.78 m AOD
Direction of view: 250°
Nearest turbine: 4.870 km

Horizontal field of view: 53.5° (planar projection)
Principal distance: 812.5 mm
Paper size: 841 x 297 mm (half A1)
Correct printed image size: 820 x 260 mm

Camera: Nikon Z 6II
Lens: 50mm f/1.4f
Camera height: 1.5m AGL
Date and time: 11/04/2021 08:39

Legend
 West Torrisdale

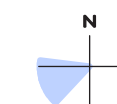


Figure 5.4e
Cultural Heritage VP2: Airds Castle (SM 3177)
Wireline



Photomontage

OS reference:	182035 E 638331 N	Horizontal field of view:	53.5° (planar projection)	Camera:	Nikon Z 6II
Eye level:	20.78 m AOD	Principal distance:	812.5 mm	Lens:	50mm f/1.4f
Direction of view:	250°	Paper size:	841 x 297 mm (half A1)	Camera height:	1.5m AGL
Nearest turbine:	4.870 km	Correct printed image size:	820 x 260 mm	Date and time:	11/04/2021 08:39

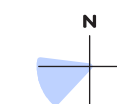


Figure 5.4f
Cultural Heritage VP2: Airds Castle (SM 3177)
Photomontage