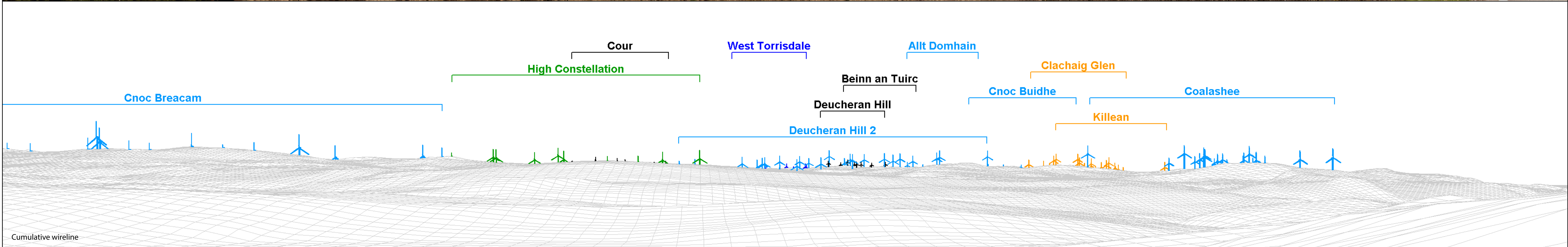




Existing view

Extent of 53.5° planar panorama



Cumulative wireline

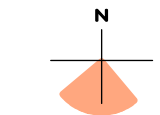
OS reference: 178187 E 638128 N
 Eye level: 127.07 m AOD
 Direction of view: 185°
 Nearest turbine: 20.741 km

Horizontal field of view: 90° (cylindrical projection)
 Principal distance: 522 mm
 Paper size: 841 x 297 mm (half A1)
 Correct printed image size: 820 x 260 mm

Camera: Nikon Z 6II
 Lens: 50mm f/1.4f
 Camera height: 1.5m AGL
 Date and time: 10/04/2021 15:40

Legend

West Torrisdale	Operational Wind Farm	Consented Wind Farm	In Planning Wind Farm	In Scoping Wind Farm	Consented OHL Pylon
-----------------	-----------------------	---------------------	-----------------------	----------------------	---------------------



Panorama with Cumulative Wireline (Operational, Consented, In Planning and Scoping) (view 1 of 4)


Figure 4.26a

Viewpoint 18: A83: Top of Clachan Hill

This image provides landscape and visual context only









Existing view



Cumulative wireline

OS reference:	178187 E 638128 N	Horizontal field of view:	90° (cylindrical projection)	Camera:	Nikon Z 6II
Eye level:	127.07 m AOD	Principal distance:	522 mm	Lens:	50mm f/1.4f
Direction of view:	275°	Paper size:	841 x 297 mm (half A1)	Camera height:	1.5m AGL
Nearest turbine:	20.741 km	Correct printed image size:	820 x 260 mm	Date and time:	10/04/2021 15:40

Legend

 West Torrisdale	 Operational Wind Farm	 Consented Wind Farm	 In Planning Wind Farm	 In Scoping Wind Farm	 Consented OHL Pylon
---	---	---	---	--	---

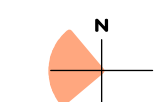



Figure 4.26b
 Viewpoint 18: A83: Top of Clachan Hill
 Panorama with Cumulative Wireline (Operational, Consented, In Planning and Scoping) (view 2 of 4)

This image provides landscape and visual context only



Existing view



Inverary - Crossaig OHL



Cumulative wireline

OS reference: 178187 E 638128 N
 Eye level: 127.07 m AOD
 Direction of view: 5°
 Nearest turbine: 20.741 km

Horizontal field of view: 90° (cylindrical projection)
 Principal distance: 522 mm
 Paper size: 841 x 297 mm (half A1)
 Correct printed image size: 820 x 260 mm

Camera: Nikon Z 6II
 Lens: 50mm f/1.4f
 Camera height: 1.5m AGL
 Date and time: 10/04/2021 15:40

Legend

 West Torrisdale	 Operational Wind Farm	 Consented Wind Farm	 In Planning Wind Farm	 In Scoping Wind Farm	 Consented OHL Pylon
---	---	---	---	--	---

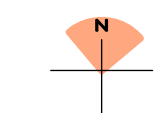



Figure 4.26c
 Viewpoint 18: A83: Top of Clachan Hill
 Panorama with Cumulative Wireline (Operational, Consented, In Planning and Scoping) (view 3 of 4)



Existing view



OS reference: 178187 E 638128 N
 Eye level: 127.07 m AOD
 Direction of view: 95°
 Nearest turbine: 20.741 km

Horizontal field of view: 90° (cylindrical projection)
 Principal distance: 522 mm
 Paper size: 841 x 297 mm (half A1)
 Correct printed image size: 820 x 260 mm

Camera: Nikon Z 6II
 Lens: 50mm f/1.4f
 Camera height: 1.5m AGL
 Date and time: 10/04/2021 15:40

Legend

West Torrisdale	Operational Wind Farm	Consented Wind Farm	In Planning Wind Farm	In Scoping Wind Farm	Consented OHL Pylon
-----------------	-----------------------	---------------------	-----------------------	----------------------	---------------------

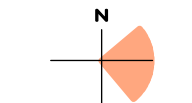



Figure 4.26d
 Viewpoint 18: A83: Top of Clachan Hill
 Panorama with Cumulative Wireline (Operational, Consented, In Planning and Scoping) (view 4 of 4)



Wireline view

OS reference: 178187 E 638128 N
Eye level: 127.07 m AOD
Direction of view: 185°
Nearest turbine: 20.741 km

Horizontal field of view: 53.5° (planar projection)
Principal distance: 812.5 mm
Paper size: 841 x 297 mm (half A1)
Correct printed image size: 820 x 260 mm

Camera: Nikon Z 6II
Lens: 50mm f/1.4f
Camera height: 1.5m AGL
Date and time: 10/04/2021 15:40

Legend
 West Torrisdale

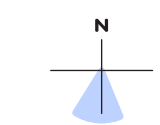


Figure 4.26e
Viewpoint 18: A83: Top of Clachan Hill
Wireline



Photomontage

OS reference:	178187 E 638128 N	Horizontal field of view:	53.5° (planar projection)	Camera:	Nikon Z 6II
Eye level:	127.07 m AOD	Principal distance:	812.5 mm	Lens:	50mm f/1.4f
Direction of view:	185°	Paper size:	841 x 297 mm (half A1)	Camera height:	1.5m AGL
Nearest turbine:	20.741 km	Correct printed image size:	820 x 260 mm	Date and time:	10/04/2021 15:40

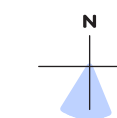


Figure 4.26f
Viewpoint 18: A83: Top of Clachan Hill
Photomontage